

H2Teesside Project

Planning Inspectorate Reference: EN070009

Land within the boroughs of Redcar and Cleveland and Stockton-on-Tees, Teesside and within the borough of Hartlepool, County Durham

Document Reference: 2.4 Work Plans

The Infrastructure Planning (Applications: Prescribed Forms and Procedure) Regulations 2009 - Regulation 5(2)(j)



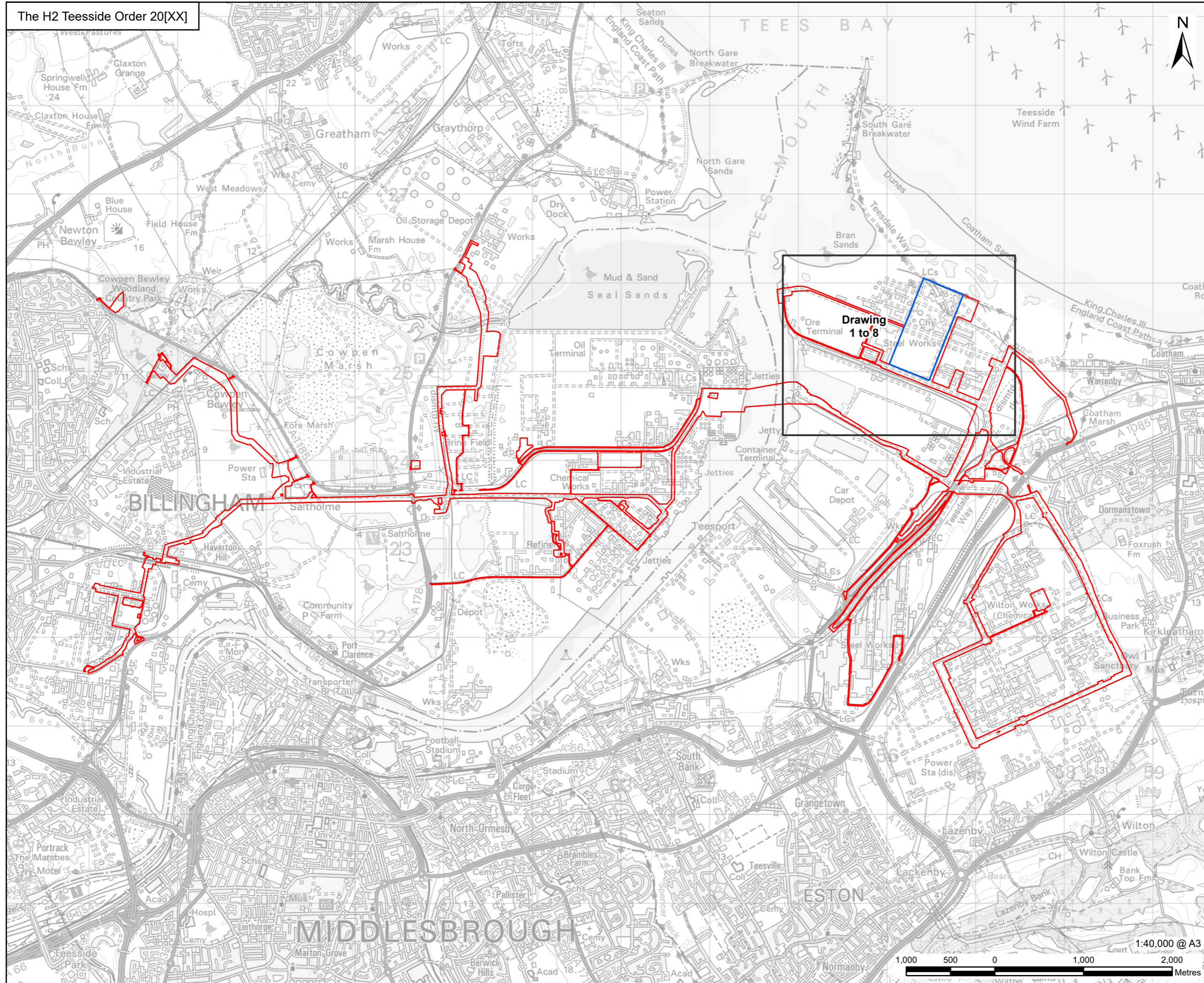
Applicant: H2 Teesside

Ltd Date: February 2025

DOCUMENT HISTORY

DOCUMENT REF	2.4		
REVISION	4		
AUTHOR	MARYSE BUOT		
SIGNED	MB	DATE	06.02.25
APPROVED BY	JORDAN LEWIS		
SIGNED	JL	DATE	06.02.25

The H2 Teesside Order 20[XX]



PROJECT
H2Teesside DCO

APPLICANT



CONSULTANT

AECOM Limited
100 Embankment,
Cathedral Approach,
Manchester, M3 7FB
www.aecom.com

LEGEND

- Order Limits
- Detailed Sheet Number
- Work No. 1 - Carbon Capture Enabled Hydrogen Production Facility

**Infrastructure Planning
(Applications: Prescribed Forms and
Procedure) Regulations 2009
Regulation 5(2)(j).**



NOTES

1: Reproduced from Ordnance Survey digital map data © Crown copyright 2025. All rights reserved. License number AC0000808122.

APPLICATION REFERENCE

H2T_Jan25_DCO_2.4_Rev04

ISSUE PURPOSE

FOR CHANGE APPLICATION

PROJECT NUMBER

60689030

DRAWING TITLE

Works Plans Key Plan
Work No. 1 - Carbon Capture Enabled
Hydrogen Production Facility

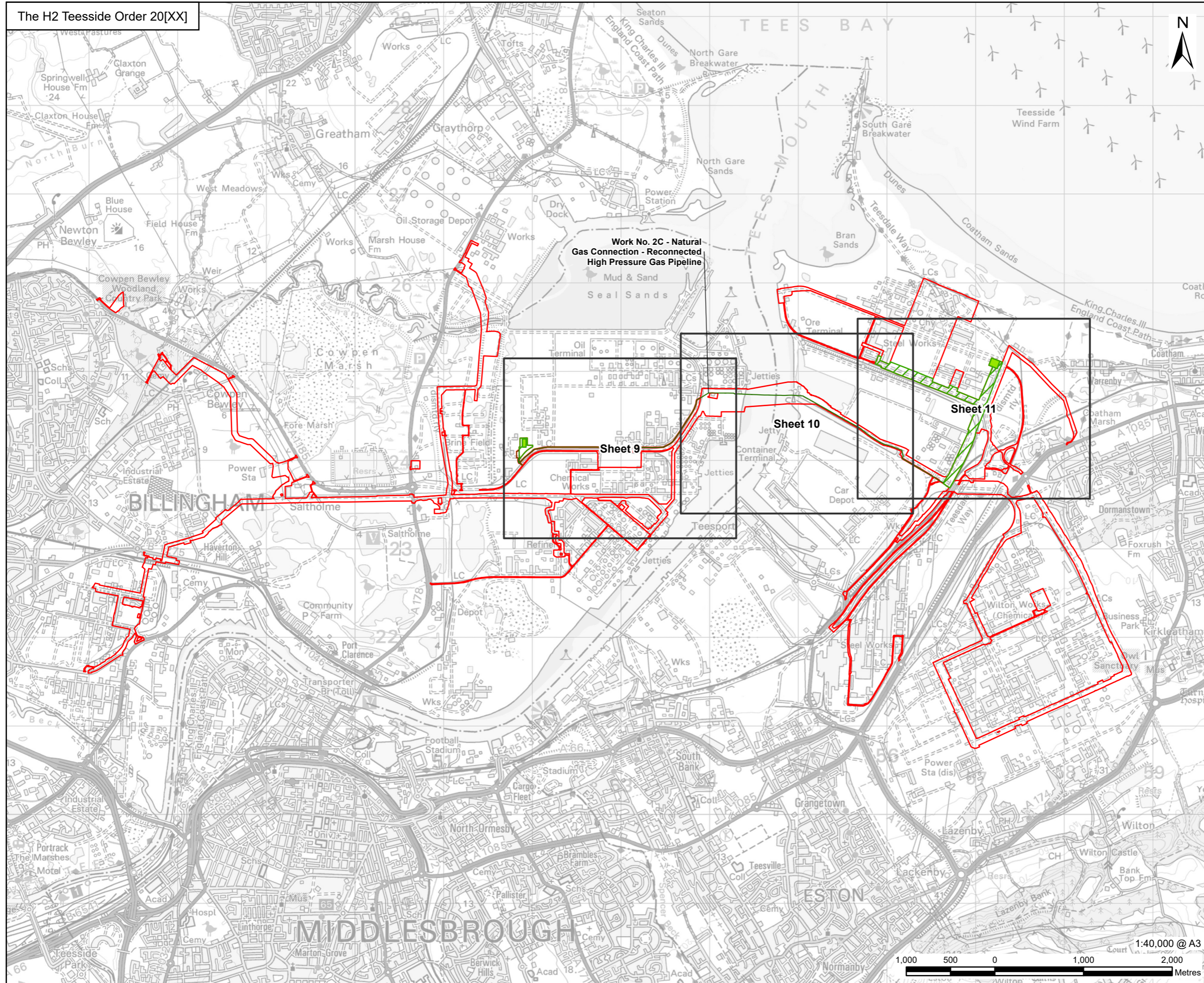
SHEET NUMBER

Sheet 1 of 11



This drawing has been prepared for the use of AECOM's client. It may not be used, modified, reproduced or relied upon by third parties, except as agreed by AECOM or as required by law. AECOM accepts no responsibility, and denies any liability whatsoever, to any party that uses or relies on this drawing without AECOM's express written consent. Do not scale this document. All measurements must be obtained from the stated dimensions.

The H2 Teesside Order 20[XX]



PROJECT
H2Teesside DCO

APPLICANT



CONSULTANT

AECOM Limited
100 Embankment,
Cathedral Approach,
Manchester, M3 7FB
www.aecom.com

LEGEND

- Order Limits
- Detailed Sheet Number
- Work No. 2A - Natural Gas Connection - High Pressure Gas Pipeline
- Work No. 2B - Natural Gas Connection - Above Ground Installation
- Work No. 2C - Natural Gas Connection - Reconnected High Pressure Gas Pipeline

Infrastructure Planning
(Applications: Prescribed Forms and
Procedure) Regulations 2009
Regulation 5(2)(j).



NOTES

1: Reproduced from Ordnance Survey digital map data © Crown copyright 2025. All rights reserved. License number AC0000808122.

APPLICATION REFERENCE

H2T_Jan25_DCO_2.4_Rev04

ISSUE PURPOSE

FOR CHANGE APPLICATION

PROJECT NUMBER

60689030

DRAWING TITLE

Works Plans Key Plan
Work No. 2 - Natural Gas Connection
Works

SHEET NUMBER

Sheet 2 of 11

This drawing has been prepared for the use of AECOM's client. It may not be used, modified, reproduced or relied upon by third parties, except as agreed by AECOM or as required by law. AECOM accepts no responsibility, and denies any liability whatsoever, to any party that uses or relies on this drawing without AECOM's express written consent. Do not scale this document. All measurements must be obtained from the stated dimensions.

The H2 Teesside Order 20[XX]



PROJECT
H2Teesside DCO

APPLICANT



CONSULTANT

AECOM Limited
100 Embankment,
Cathedral Approach,
Manchester, M3 7FB
www.aecom.com

LEGEND

- Order Limits
- Detailed Sheet Number
- Work No. 3A - Electrical Connection Works
- Work No. 3B.1 - Electrical Connection - Above Ground Installation Connecting Work No. 3A to Pellet-Sinter Substation
- Work No. 3B.2 - Electrical Connection - Above Ground Installation Connecting Work No. 3A to Tod Point Substation
- Work No. 3B.3 - Electrical Connection - Above Ground Installation Connecting Work No. 3A to a New Substation

Infrastructure Planning
(Applications: Prescribed Forms and
Procedure) Regulations 2009
Regulation 5(2)(j).



NOTES

1: Reproduced from Ordnance Survey digital map data © Crown copyright 2025. All rights reserved. License number AC0000808122.

APPLICATION REFERENCE

H2T_Jan25_DCO_2.4_Rev04

ISSUE PURPOSE

FOR CHANGE APPLICATION

PROJECT NUMBER

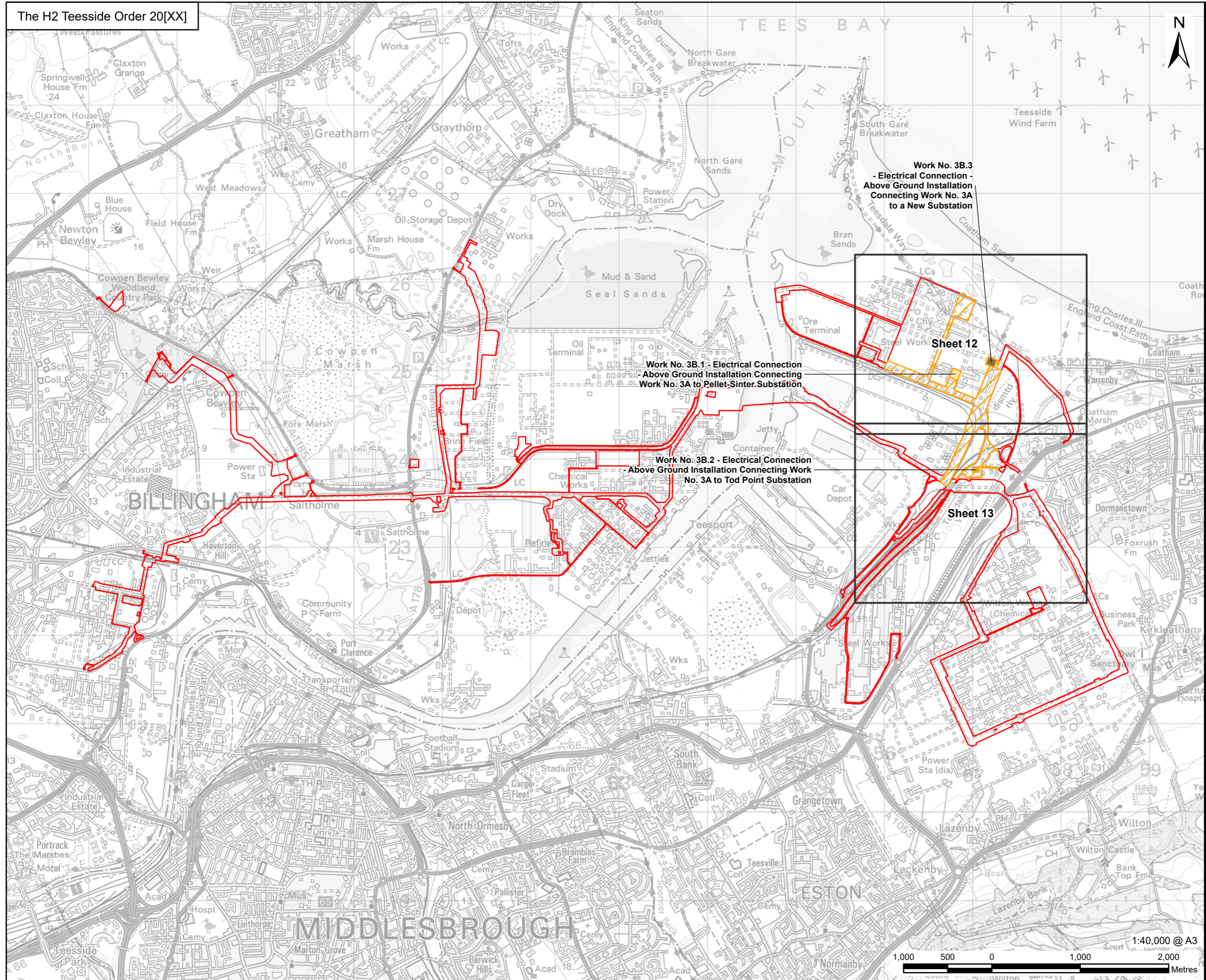
60689030

DRAWING TITLE

Works Plans Key Plan
Work No. 3 - Electrical Connection
Works

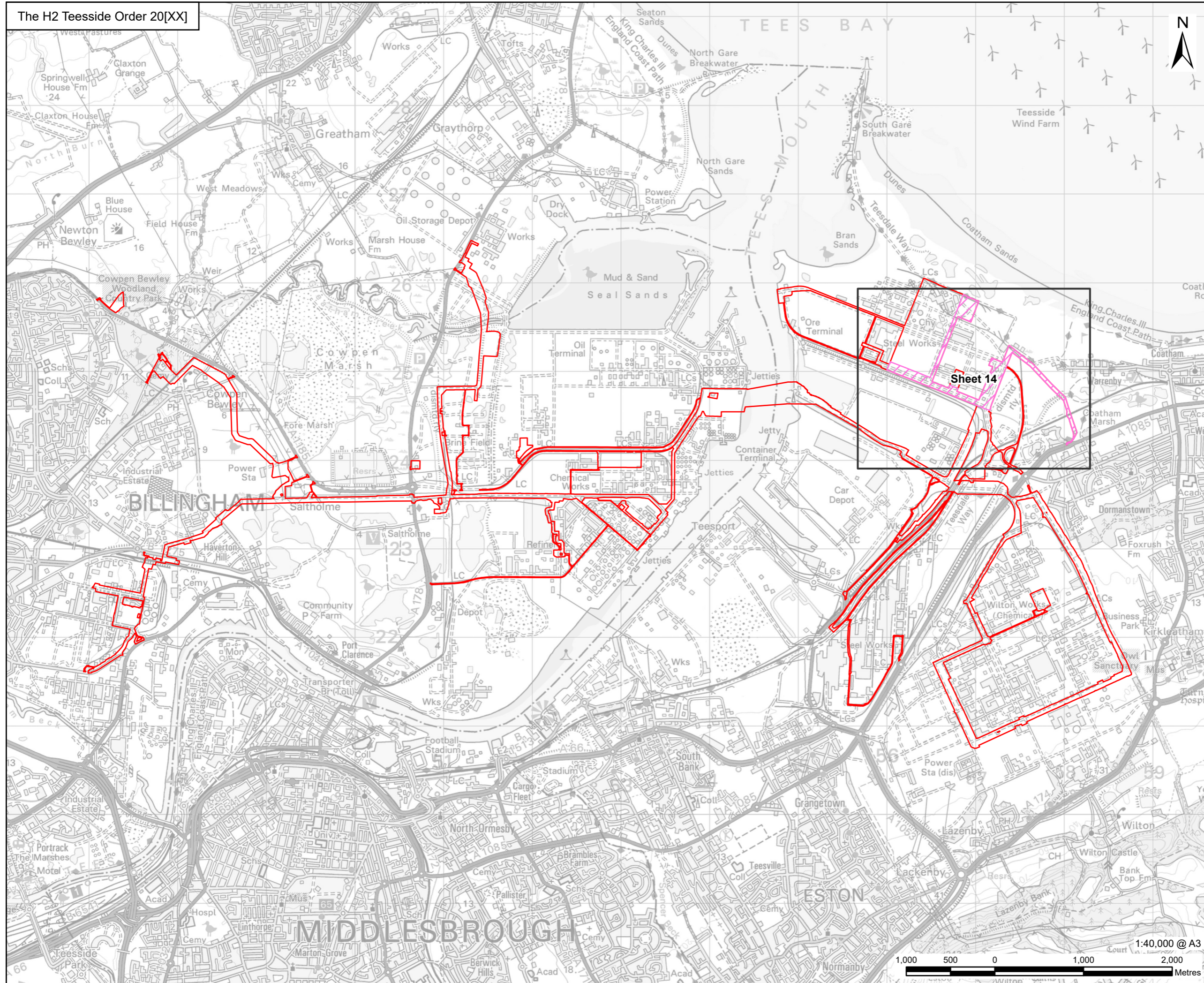
SHEET NUMBER

Sheet 3 of 11



This drawing has been prepared for the use of AECOM's client. It may not be used, modified, reproduced or relied upon by third parties, except as agreed by AECOM or as required by law. AECOM accepts no responsibility, and denies any liability whatsoever, to any party that uses or relies on this drawing without AECOM's express written consent. Do not scale this document. All measurements must be obtained from the stated dimensions.

The H2 Teesside Order 20[XX]



PROJECT
H2Teesside DCO




APPLICANT



CONSULTANT

AECOM Limited
100 Embankment,
Cathedral Approach,
Manchester, M3 7FB
www.aecom.com

LEGEND

-  Order Limits
-  Detailed Sheet Number
-  Work No. 4 - Water Supply Connection Works

Infrastructure Planning
(Applications: Prescribed Forms and
Procedure) Regulations 2009
Regulation 5(2)(j).



NOTES

1: Reproduced from Ordnance Survey digital map data © Crown copyright 2025. All rights reserved. License number AC0000808122.

APPLICATION REFERENCE

H2T_Jan25_DCO_2.4_Rev04

ISSUE PURPOSE

FOR CHANGE APPLICATION

PROJECT NUMBER

60689030

DRAWING TITLE

Works Plans Key Plan
Work No. 4 - Water Supply Connection Works

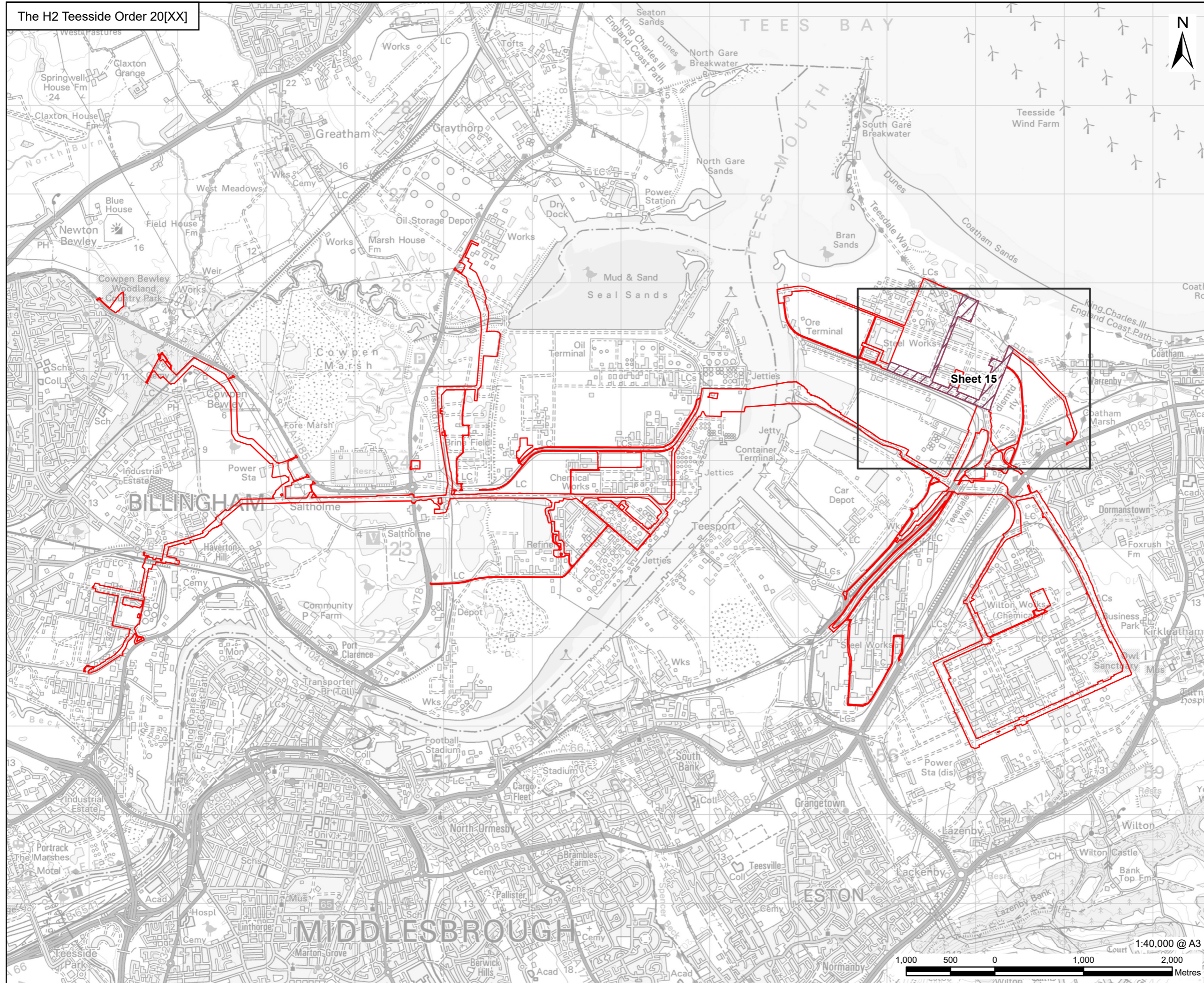
SHEET NUMBER

Sheet 4 of 11



This drawing has been prepared for the use of AECOM's client. It may not be used, modified, reproduced or relied upon by third parties, except as agreed by AECOM or as required by law. AECOM accepts no responsibility, and denies any liability whatsoever, to any party that uses or relies on this drawing without AECOM's express written consent. Do not scale this drawing. All measurements must be obtained from the stated dimensions.

The H2 Teesside Order 20[XX]



PROJECT
H2Teesside DCO

APPLICANT



CONSULTANT

AECOM Limited
100 Embankment,
Cathedral Approach,
Manchester, M3 7FB
www.aecom.com

LEGEND

- Order Limits
- Detailed Sheet Number
- Work No. 5 - Wastewater Disposal Works

Infrastructure Planning
(Applications: Prescribed Forms and
Procedure) Regulations 2009
Regulation 5(2)(j).



NOTES

1: Reproduced from Ordnance Survey digital map data © Crown copyright 2025. All rights reserved. License number AC0000808122.

APPLICATION REFERENCE

H2T_Jan25_DCO_2.4_Rev04

ISSUE PURPOSE

FOR CHANGE APPLICATION

PROJECT NUMBER

60689030

DRAWING TITLE

Works Plans Key Plan
Work No. 5 - Wastewater Disposal
Works

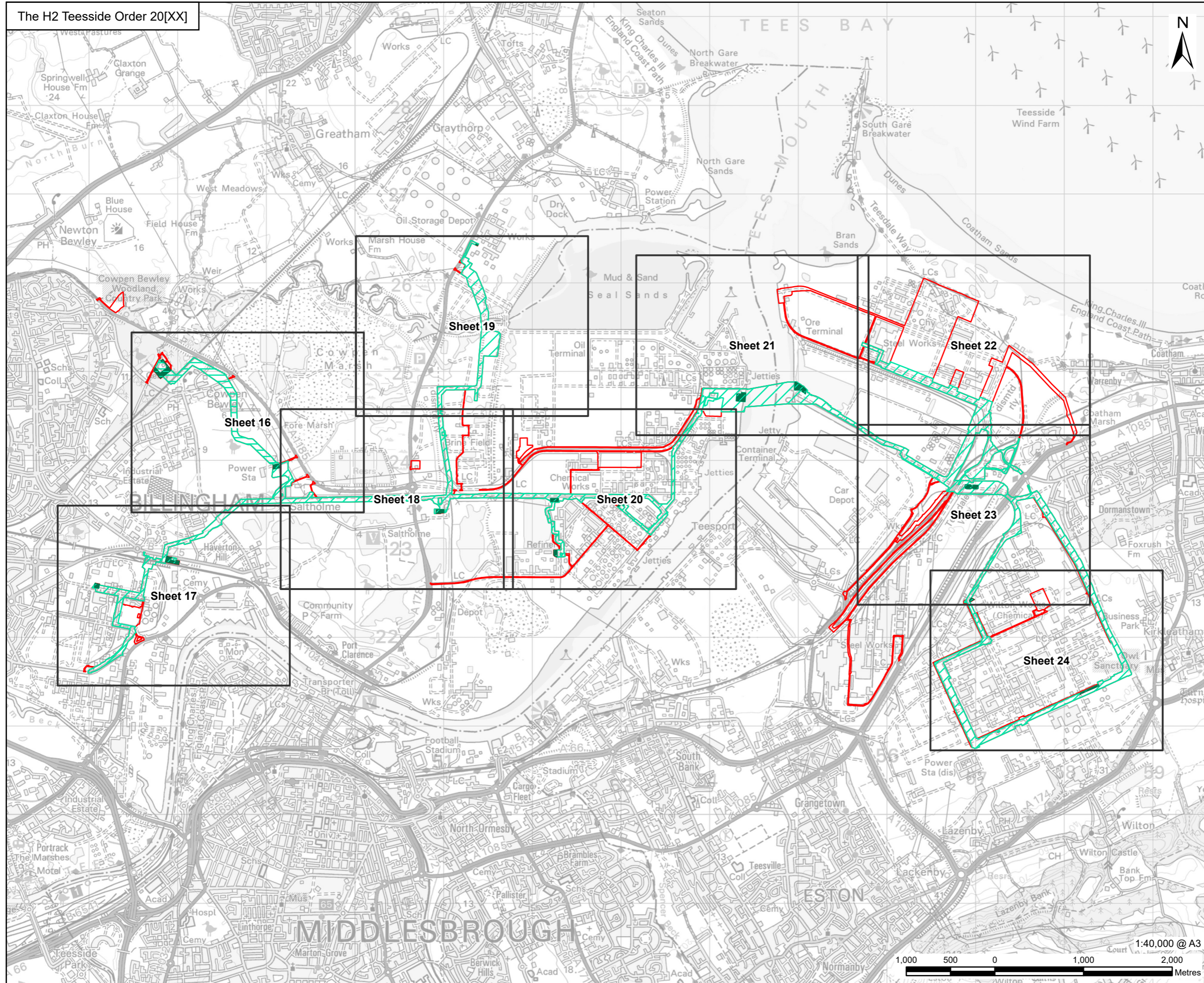
SHEET NUMBER

Sheet 5 of 11



This drawing has been prepared for the use of AECOM's client. It may not be used, modified, reproduced or relied upon by third parties, except as agreed by AECOM or as required by law. AECOM accepts no responsibility, and denies any liability whatsoever, to any party that uses or relies on this drawing without AECOM's express written consent. Do not scale this document. All measurements must be obtained from the stated dimensions.

The H2 Teesside Order 20[XX]



PROJECT
H2Teesside DCO



CONSULTANT
AECOM Limited
100 Embankment,
Cathedral Approach,
Manchester, M3 7FB
www.aecom.com

- LEGEND**
- Order Limits
 - Detailed Sheet Number
 - Work No. 6B.1 - Hydrogen Distribution Network - Above Ground Installations
 - Work No. 6B.2 - Hydrogen Distribution Network - Above Ground Installation at Cowpen Bewley
 - Work No. 6A.1 - Hydrogen Distribution Network - Overground and Underground Pipelines
 - Work No. 6A.2 - Hydrogen Distribution Network - Overground and Underground Pipelines to connect to Work No. 6B.2

Infrastructure Planning (Applications: Prescribed Forms and Procedure) Regulations 2009 Regulation 5(2)(j).



NOTES
1: Reproduced from Ordnance Survey digital map data © Crown copyright 2025. All rights reserved. License number AC0000808122.

APPLICATION REFERENCE
H2T_Jan25_DCO_2.4_Rev04

ISSUE PURPOSE
FOR CHANGE APPLICATION

PROJECT NUMBER
60689030

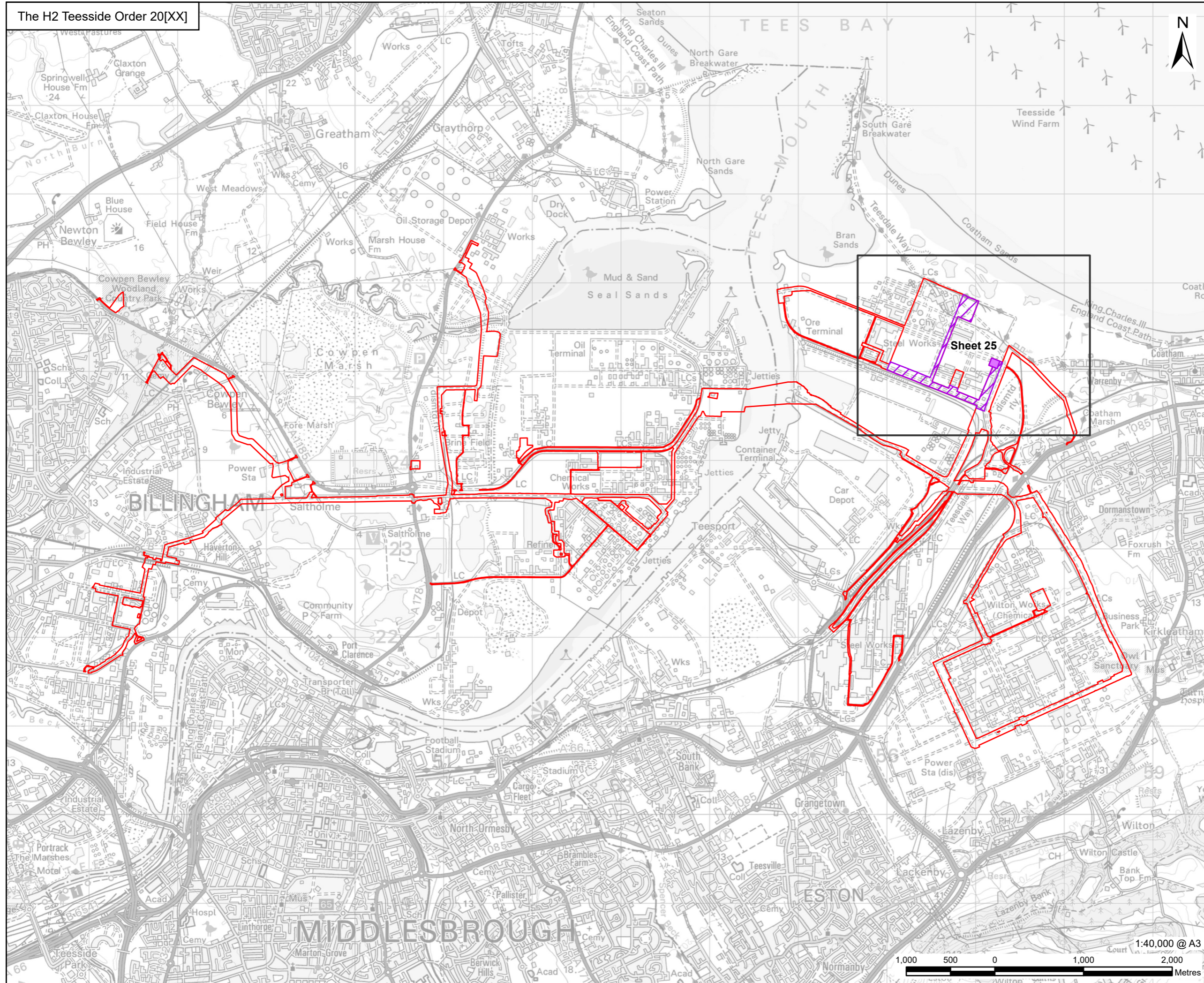
DRAWING TITLE
Works Plans Key Plan
Work No. 6 - Hydrogen Distribution Network

SHEET NUMBER
Sheet 6 of 11



This drawing has been prepared for the use of AECOM's client. It may not be used, modified, reproduced or relied upon by third parties, except as agreed by AECOM or as required by law. AECOM accepts no responsibility, and denies any liability whatsoever, to any party that uses or relies on this drawing without AECOM's express written consent. Do not scale this document. All measurements must be obtained from the stated dimensions.

The H2 Teesside Order 20[XX]



PROJECT
H2Teesside DCO

APPLICANT



CONSULTANT

AECOM Limited
100 Embankment,
Cathedral Approach,
Manchester, M3 7FB
www.aecom.com

LEGEND

- Order Limits
- Detailed Sheet Number
- Work No. 7A - Carbon Dioxide - Export Pipeline
- Work No. 7B - Carbon Dioxide - Above Ground Installation

Infrastructure Planning
(Applications: Prescribed Forms and
Procedure) Regulations 2009
Regulation 5(2)(j).



NOTES

1: Reproduced from Ordnance Survey digital map data © Crown copyright 2025. All rights reserved. License number AC0000808122.

APPLICATION REFERENCE

H2T_Jan25_DCO_2.4_Rev04

ISSUE PURPOSE

FOR CHANGE APPLICATION

PROJECT NUMBER

60689030

DRAWING TITLE

Works Plans Key Plan
Work No. 7 - Carbon Dioxide Export
Pipeline Pipeline and Compression

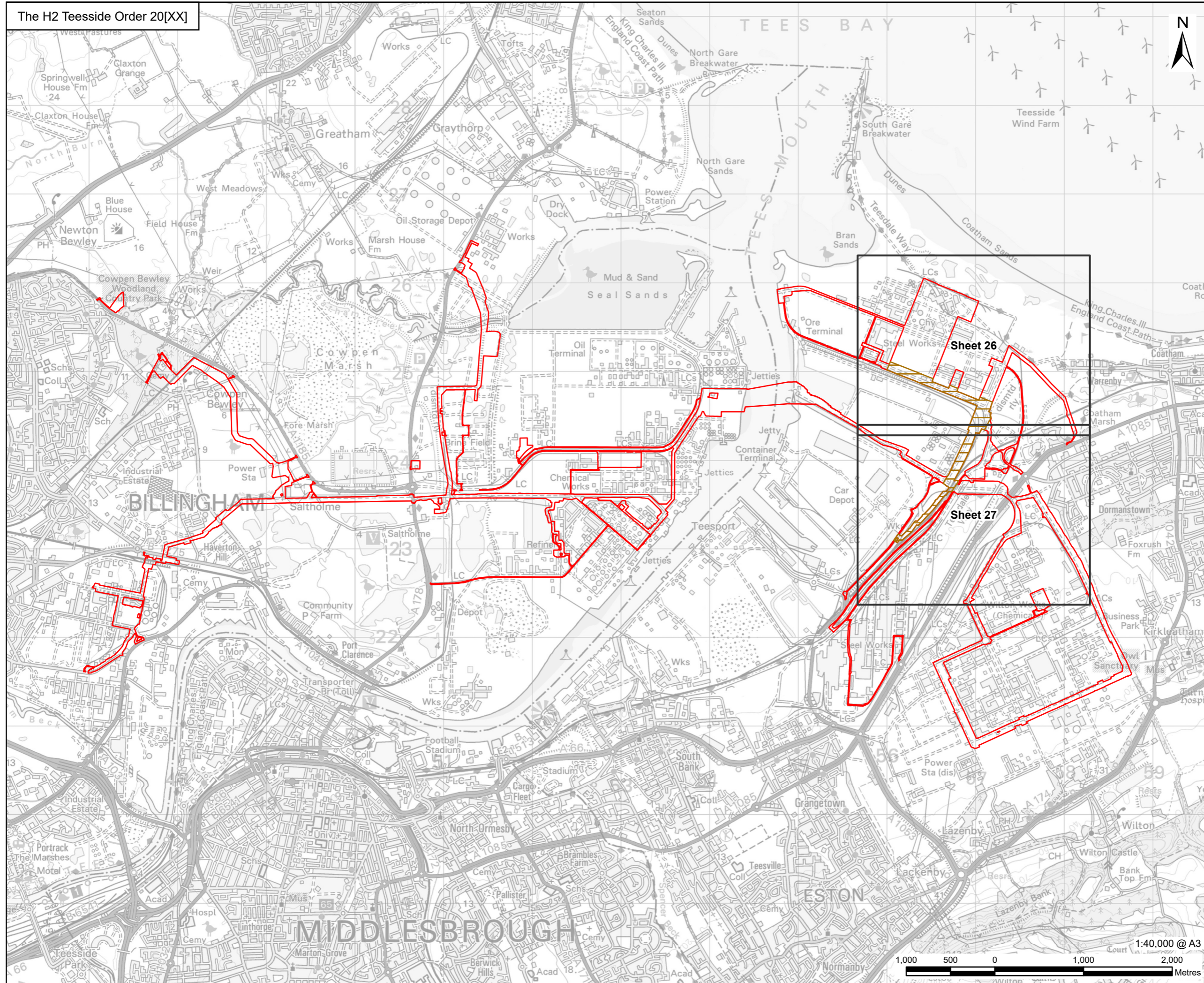
SHEET NUMBER

Sheet 7 of 11



This drawing has been prepared for the use of AECOM's client. It may not be used, modified, reproduced or relied upon by third parties, except as agreed by AECOM or as required by law. AECOM accepts no responsibility, and denies any liability whatsoever, to any party that uses or relies on this drawing without AECOM's express written consent. Do not scale this document. All measurements must be obtained from the stated dimensions.

The H2 Teesside Order 20[XX]



PROJECT
H2Teesside DCO

APPLICANT



CONSULTANT

AECOM Limited
100 Embankment,
Cathedral Approach,
Manchester, M3 7FB
www.aecom.com

LEGEND

- Order Limits
- Detailed Sheet Number
- Work No. 8 - Oxygen and Nitrogen Gas Connections

**Infrastructure Planning
(Applications: Prescribed Forms and
Procedure) Regulations 2009
Regulation 5(2)(j).**



NOTES

1: Reproduced from Ordnance Survey digital map data © Crown copyright 2025. All rights reserved. License number AC0000808122.

APPLICATION REFERENCE

H2T_Jan25_DCO_2.4_Rev04

ISSUE PURPOSE

FOR CHANGE APPLICATION

PROJECT NUMBER

60689030

DRAWING TITLE

Works Plans Key Plan
Work No. 8 - Oxygen and Nitrogen Gas Connections

SHEET NUMBER

Sheet 8 of 11



This drawing has been prepared for the use of AECOM's client. It may not be used, modified, reproduced or relied upon by third parties, except as agreed by AECOM or as required by law. AECOM accepts no responsibility, and denies any liability whatsoever, to any party that uses or relies on this drawing without AECOM's express written consent. Do not scale this document. All measurements must be obtained from the stated dimensions.

The H2 Teesside Order 20[XX]



PROJECT
H2Teesside DCO

APPLICANT

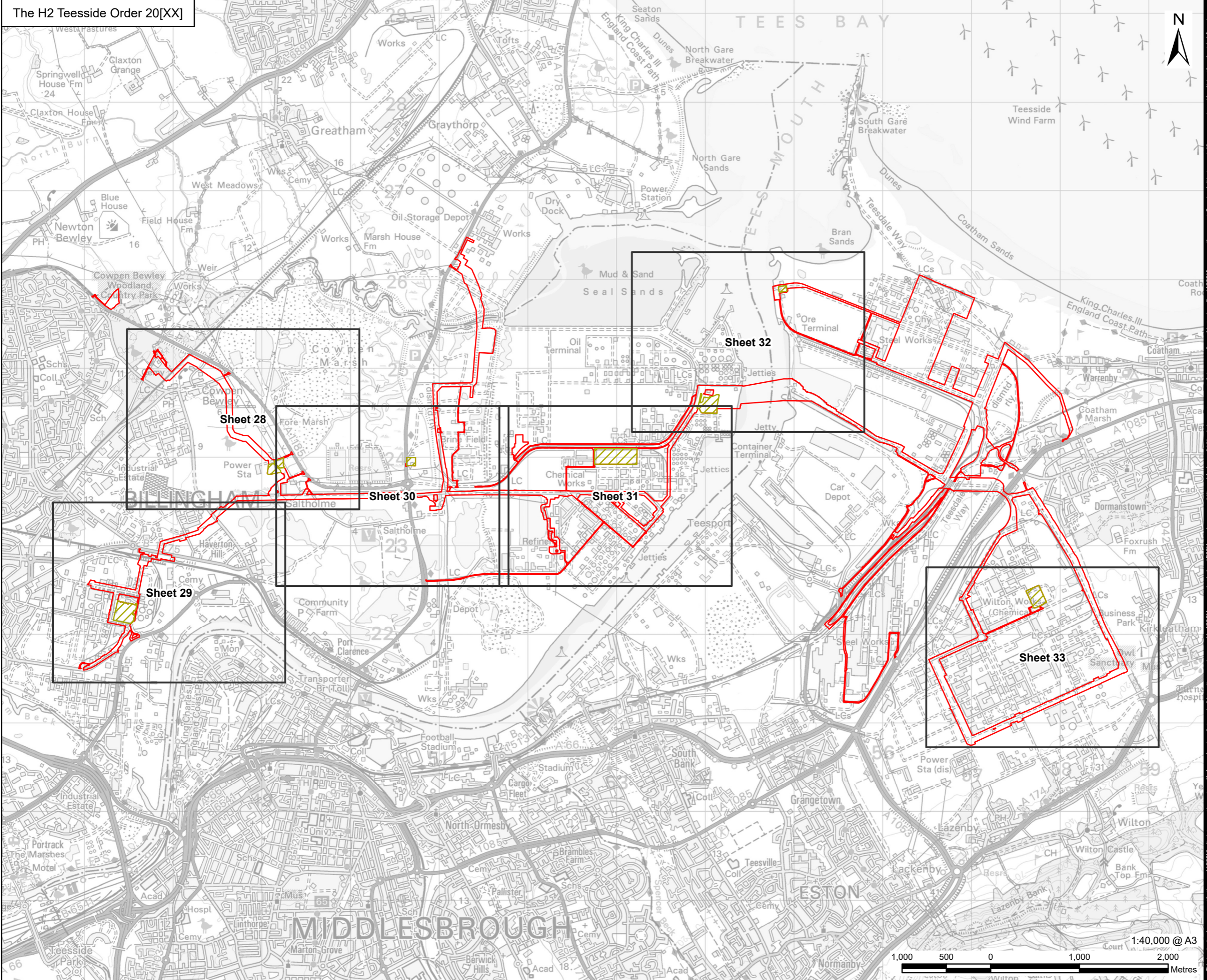


CONSULTANT

AECOM Limited
100 Embankment,
Cathedral Approach,
Manchester, M3 7FB
www.aecom.com

LEGEND

- Order Limits
- Detailed Sheet Number
- Work No. 9 - Temporary Construction Compounds



Infrastructure Planning
(Applications: Prescribed Forms and
Procedure) Regulations 2009
Regulation 5(2)(j).



NOTES

1: Reproduced from Ordnance Survey digital map data © Crown copyright 2025. All rights reserved. License number AC0000808122.

APPLICATION REFERENCE

H2T_Jan25_DCO_2.4_Rev04

ISSUE PURPOSE

FOR CHANGE APPLICATION

PROJECT NUMBER

60689030

DRAWING TITLE

Works Plans Key Plan
Work No. 9 - Temporary Construction
Compounds

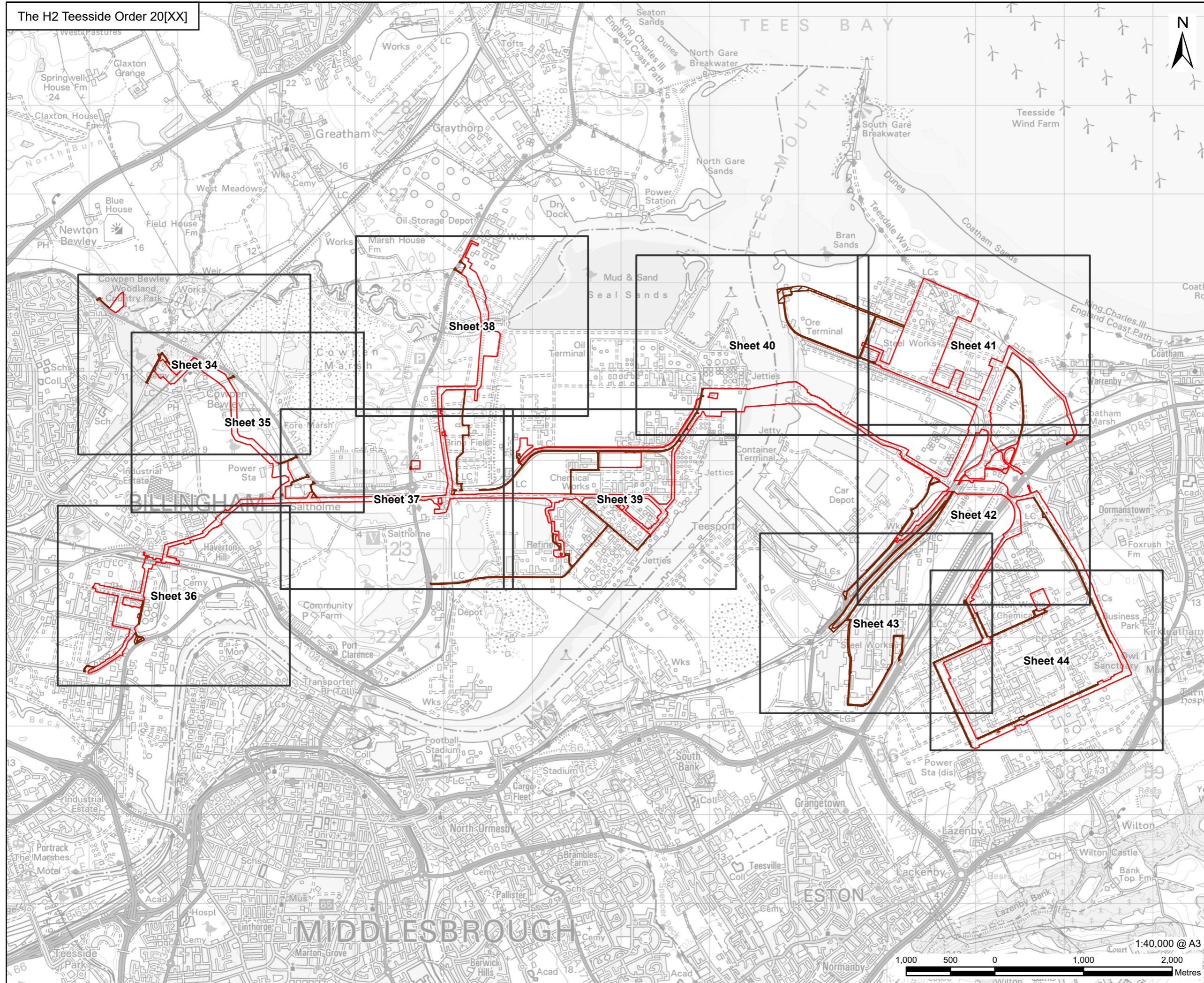
SHEET NUMBER

Sheet 9 of 11



This drawing has been prepared for the use of AECOM's client. It may not be used, modified, reproduced or relied upon by third parties, except as agreed by AECOM or as required by law. AECOM accepts no responsibility, and denies any liability whatsoever, to any party that uses or relies on this drawing without AECOM's express written consent. Do not scale this document. All measurements must be obtained from the stated dimensions.

The H2 Teesside Order 20[XX]



PROJECT
H2Teesside DCO

APPLICANT



CONSULTANT

AECOM Limited
100 Embankment,
Cathedral Approach,
Manchester, M3 7FB
www.aecom.com

LEGEND

- Order Limits
- Detailed Sheet Number
- Work No. 10A.1 - Access Highway Improvements and Use
- Work No. 10A.2 - Access Highway Improvements and Use - Relating to Work Nos. 6A.2 and 6B.2

Infrastructure Planning
(Applications: Prescribed Forms and
Procedure) Regulations 2009
Regulation 5(2)(j).



NOTES

1: Reproduced from Ordnance Survey digital map data © Crown copyright 2025. All rights reserved. License number AC0000808122.

APPLICATION REFERENCE

H2T_Jan25_DCO_2.4_Rev04

ISSUE PURPOSE

FOR CHANGE APPLICATION

PROJECT NUMBER

60689030

DRAWING TITLE

Works Plans Key Plan
Work No. 10 - Access Highway
Improvements and Use

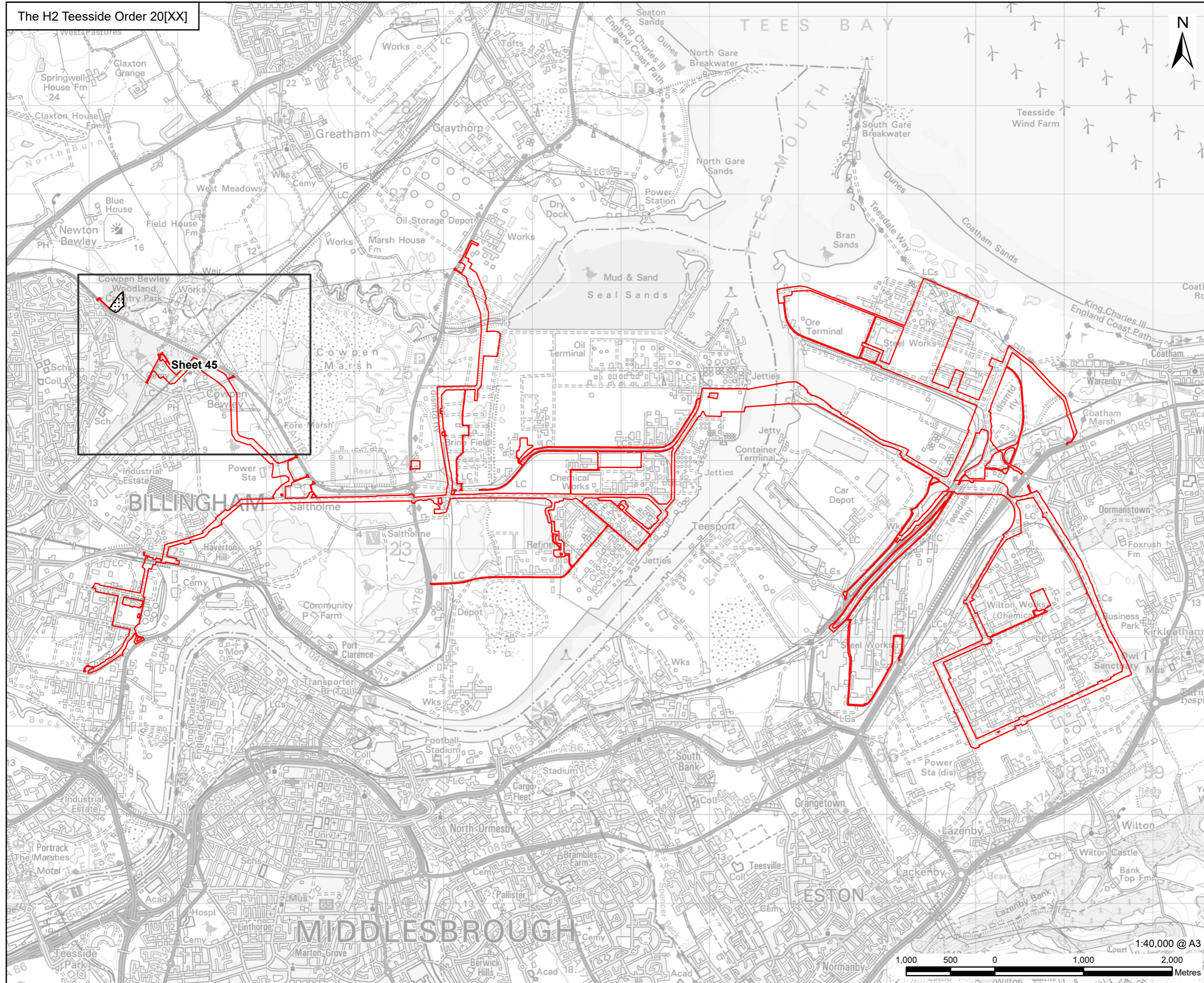
SHEET NUMBER

Sheet 10 of 11



This drawing has been prepared for the use of AECOM's client. It may not be used, modified, reproduced or relied upon by third parties, except as agreed by AECOM or as required by law. AECOM accepts no responsibility, and denies any liability whatsoever, to any party that uses or relies on this drawing without AECOM's express written consent. Do not scale this document. All measurements must be obtained from the stated dimensions.

The H2 Teesside Order 20[XX]



PROJECT
H2Teesside DCO

APPLICANT



CONSULTANT

AECOM Limited
100 Embankment,
Cathedral Approach,
Manchester, M3 7FB
www.aecom.com

LEGEND

- Order Limits
- Detailed Sheet Number
- Work No. 11 - Replacement Land Relating to Work No. 6A.2 & 6B.2

Infrastructure Planning
(Applications: Prescribed Forms and
Procedure) Regulations 2009
Regulation 5(2)(j).



NOTES

1: Reproduced from Ordnance Survey digital map data © Crown copyright 2025. All rights reserved. License number AC0000808122.

APPLICATION REFERENCE

H2T_Jan25_DCO_2.4_Rev04

ISSUE PURPOSE

FOR CHANGE APPLICATION

PROJECT NUMBER

60689030

DRAWING TITLE

Works Plans Key Plan
Work No. 11 - Replacement Land
Relating to Work No. 6A.2 & 6B.2

SHEET NUMBER

Sheet 11 of 11



This drawing has been prepared for the use of AECOM's client. It may not be used, modified, reproduced or relied upon by third parties, except as agreed by AECOM or as required by law. AECOM accepts no responsibility, and denies any liability whatsoever, to any party that uses or relies on this drawing without AECOM's express written consent. Do not scale this document. All measurements must be obtained from the stated dimensions.



APPLICANT

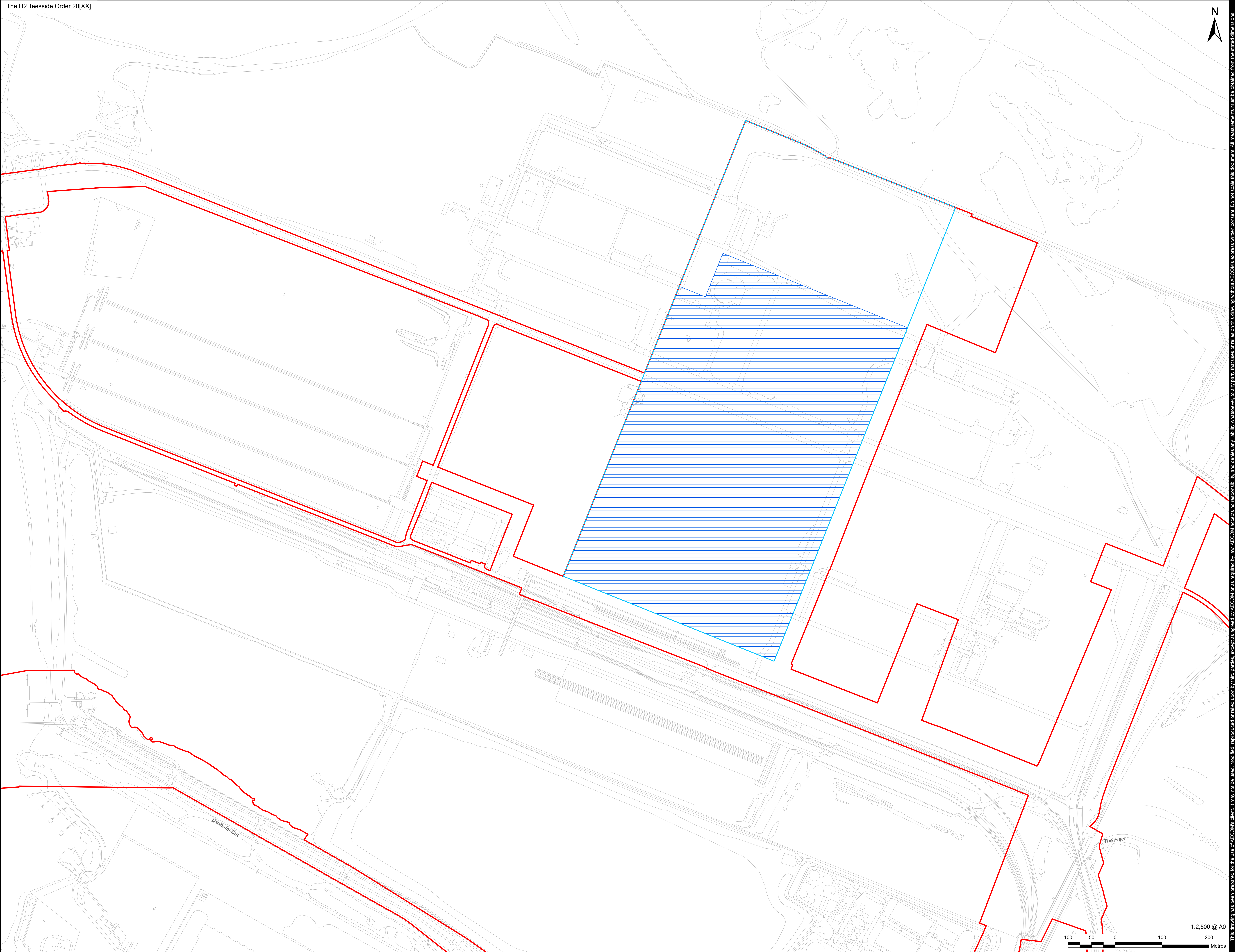


CONSULTANT

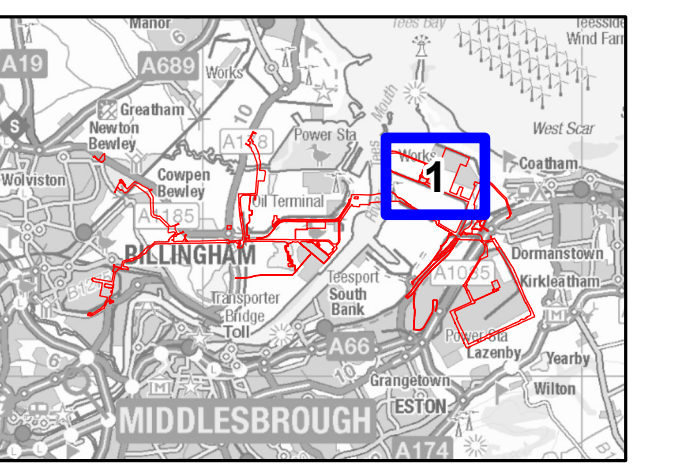
AECOM Limited
100 Embankment,
Cathedral Approach,
Manchester, M3 7FB
www.aecom.com

LEGEND

- Order Limits
- Detailed Sheet Number
- Extent of Work No. 1
- Work No. 1A.1 – Phase 1 Hydrogen Unit



Infrastructure Planning
(Applications; Prescribed Forms
and Procedure) Regulations 2009
Regulation 5(2)(j).



NOTES

- 1: Reproduced from Ordnance Survey digital map data © Crown copyright 2025. All rights reserved. License number AC000098122.
- 2: Contains Ordnance Survey Data © Crown Copyright and database right 2025.

APPLICATION REFERENCE

H2T_Jan25_DCO_2.4_Rev04

ISSUE PURPOSE

FOR CHANGE APPLICATION

PROJECT NUMBER

60689030

DRAWING TITLE

Works Plans
Work No. 1A.1 – Phase 1 Hydrogen Unit

SHEET NUMBER

Sheet 1 of 45

This drawing has been prepared for the use of AECOM's client. It may not be used, modified, reproduced or relied upon by third parties, except as agreed by AECOM, or as required by law. AECOM accepts no responsibility, and denies any liability, whatsoever, to any party that uses or relies on this drawing without AECOM's express written consent. Do not scale this document. All measurements must be obtained from the stated dimensions.



APPLICANT

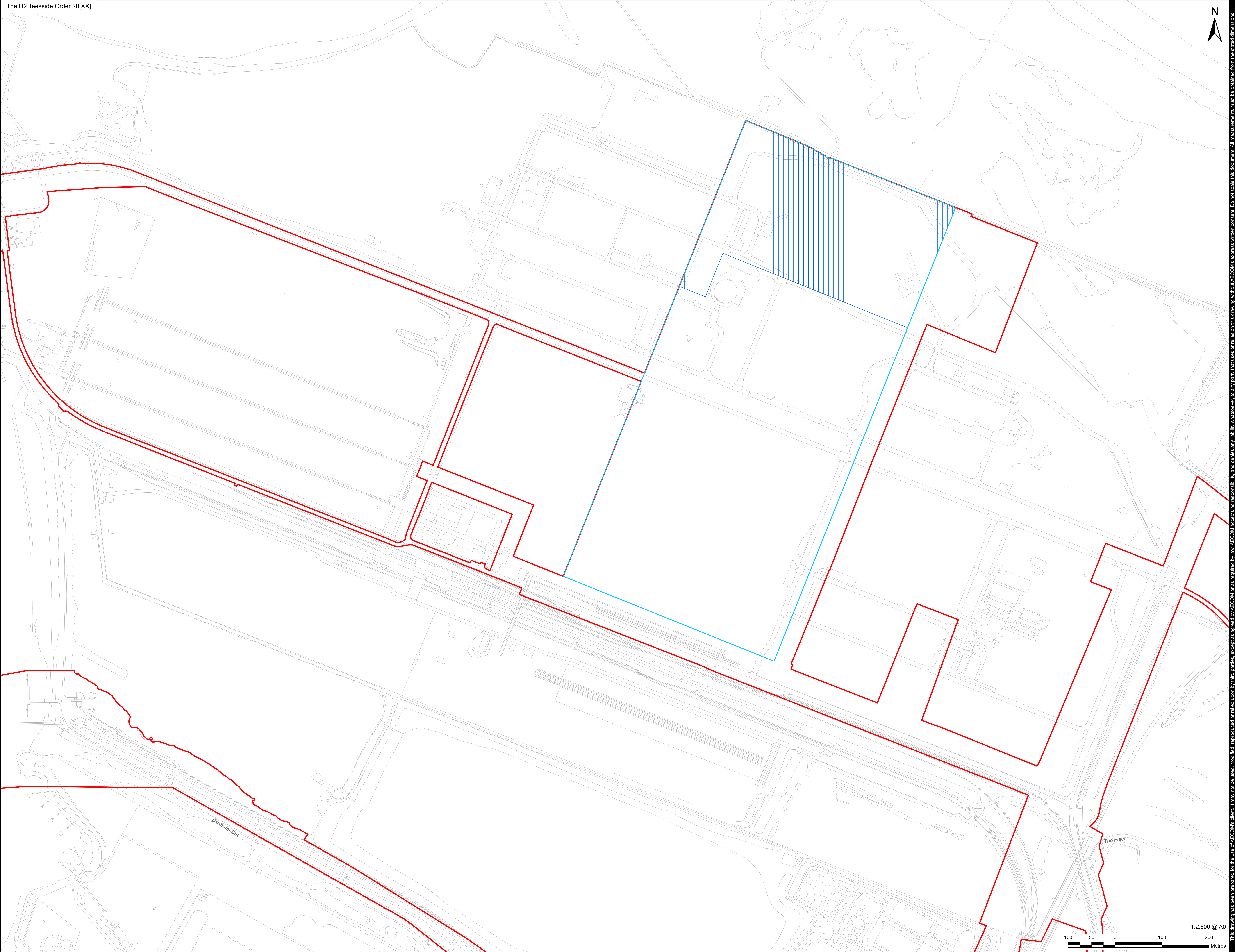


CONSULTANT

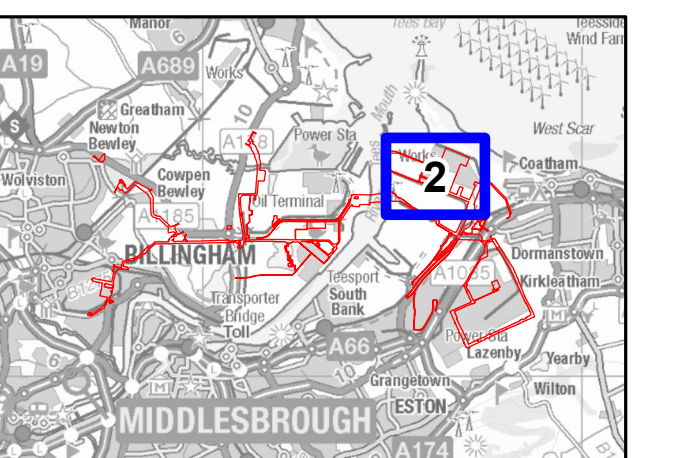
AECOM Limited
100 Embankment,
Cathedral Approach,
Manchester, M3 7FB
www.aecom.com

LEGEND

- Order Limits
- Detailed Sheet Number
- Extent of Work No. 1
- Work No. 1A.2 - Phase 2 Hydrogen Unit



Infrastructure Planning
(Applications; Prescribed Forms
and Procedure) Regulations 2009
Regulation 5(2)(j).



NOTES

- 1: Reproduced from Ordnance Survey digital map data © Crown copyright 2025. All rights reserved. License number AC000098122.
- 2: Contains Ordnance Survey Data © Crown Copyright and database right 2025.

APPLICATION REFERENCE

H2T_Jan25_DCO_2.4_Rev04

ISSUE PURPOSE

FOR CHANGE APPLICATION

PROJECT NUMBER

60689030

DRAWING TITLE

Works Plans
Work No. 1A.2 - Phase 2 Hydrogen Unit

SHEET NUMBER

Sheet 2 of 45

This drawing has been prepared for the use of AECOM's client. It may not be used, modified, reproduced or relied upon by third parties, except as agreed by AECOM, or as required by law. AECOM accepts no responsibility, and denies any liability, whatsoever, to any party that uses or relies on this drawing without AECOM's express written consent. Do not scale this document. All measurements must be obtained from the stated dimensions.



APPLICANT

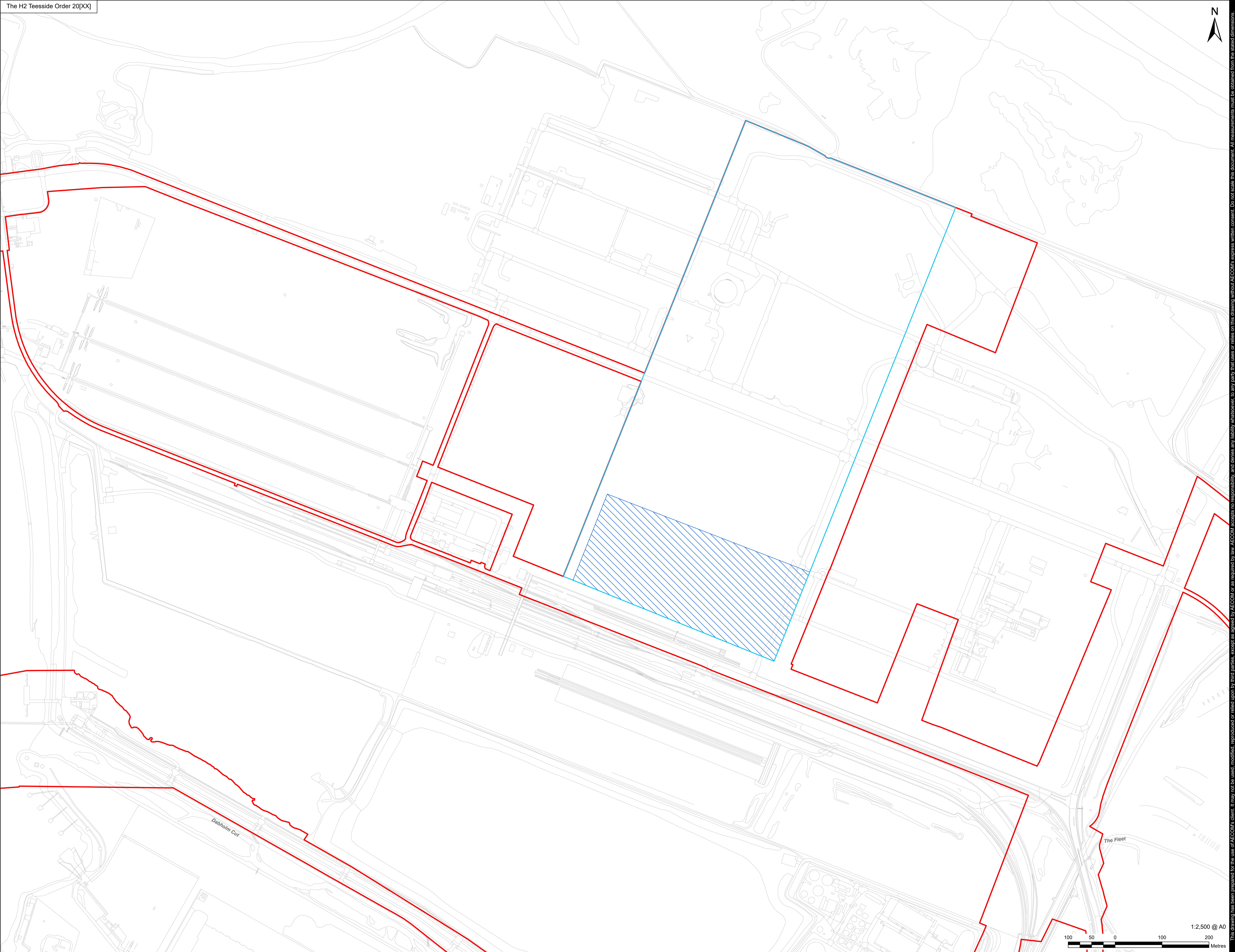


CONSULTANT

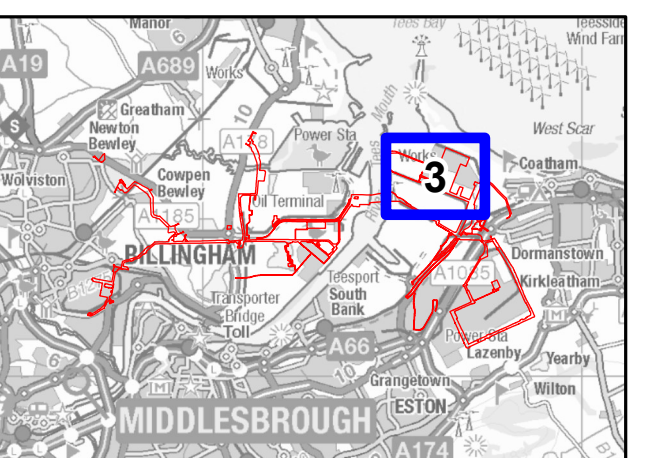
AECOM Limited
100 Embankment,
Cathedral Approach,
Manchester, M3 7FB
www.aecom.com

LEGEND

- Order Limits
- Detailed Sheet Number
- Extent of Work No. 1
- Work No. 1B.1 – Water Connections and Effluent Treatment Plant for Work Nos. 1A.1 and 1A.2



Infrastructure Planning
(Applications; Prescribed Forms
and Procedure) Regulations 2009
Regulation 5(2)(j).



NOTES

- 1: Reproduced from Ordnance Survey digital map data © Crown copyright 2025. All rights reserved. License number AC0000508122.
- 2: Contains Ordnance Survey Data © Crown Copyright and database right 2025.

APPLICATION REFERENCE

H2T_Jan25_DCO_2.4_Rev04

ISSUE PURPOSE

FOR CHANGE APPLICATION

PROJECT NUMBER

60689030

DRAWING TITLE

Works Plans
Work No. 1B.1 – Water Connections
and Effluent Treatment
Plant for Work Nos. 1A.1 and 1A.2

SHEET NUMBER

Sheet 3 of 45

This drawing has been prepared for the use of AECOM's client. It may not be used, modified, reproduced or relied upon by third parties, except as agreed by AECOM, or as required by law. AECOM accepts no responsibility, and denies any liability, whatsoever, to any party that uses or relies on this drawing without AECOM's express written consent. Do not scale this document. All measurements must be obtained from the stated dimensions.






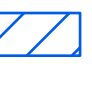
APPLICANT

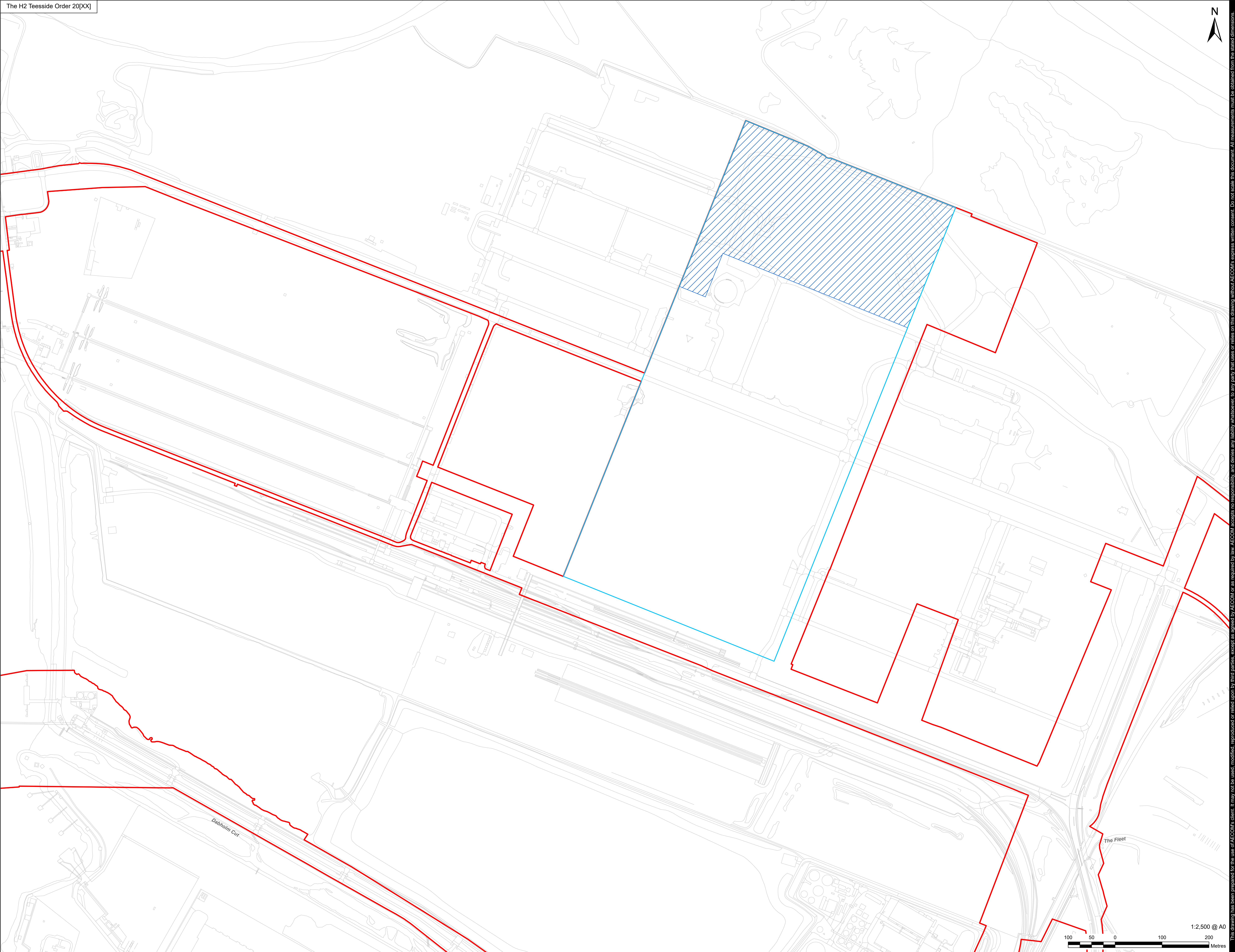


CONSULTANT

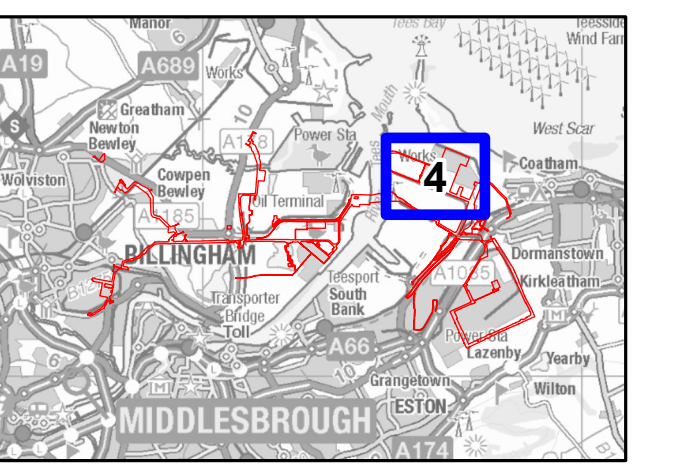
AECOM Limited
100 Embankment,
Cathedral Approach,
Manchester, M3 7FB
www.aecom.com

LEGEND

-  Order Limits
-  Detailed Sheet Number
-  Extent of Work No. 1
-  Work No. 1B.2 – Water Connections and Water and Effluent Treatment Plant for Work No. 1A.2



Infrastructure Planning
(Applications; Prescribed Forms
and Procedure) Regulations 2009
Regulation 5(2)(j).



NOTES

- 1: Reproduced from Ordnance Survey digital map data © Crown copyright 2025. All rights reserved. License number AC000098122.
- 2: Contains Ordnance Survey Data © Crown Copyright and database right 2025.

APPLICATION REFERENCE

H2T_Jan25_DCO_2.4_Rev04

ISSUE PURPOSE

FOR CHANGE APPLICATION

PROJECT NUMBER

60689030

DRAWING TITLE

Works Plans
Work No. 1B.2 – Water Connections
and Water and Effluent Treatment
Plant for Work No. 1A.2

SHEET NUMBER

Sheet 4 of 45

This drawing has been prepared for the use of AECOM's client. It may not be used, modified, reproduced or relied upon by third parties, except as agreed by AECOM, or as required by law. AECOM accepts no responsibility, and denies any liability, whatsoever, to any party that uses or relies on this drawing without AECOM's express written consent. Do not scale this document. All measurements must be obtained from the stated dimensions.



APPLICANT

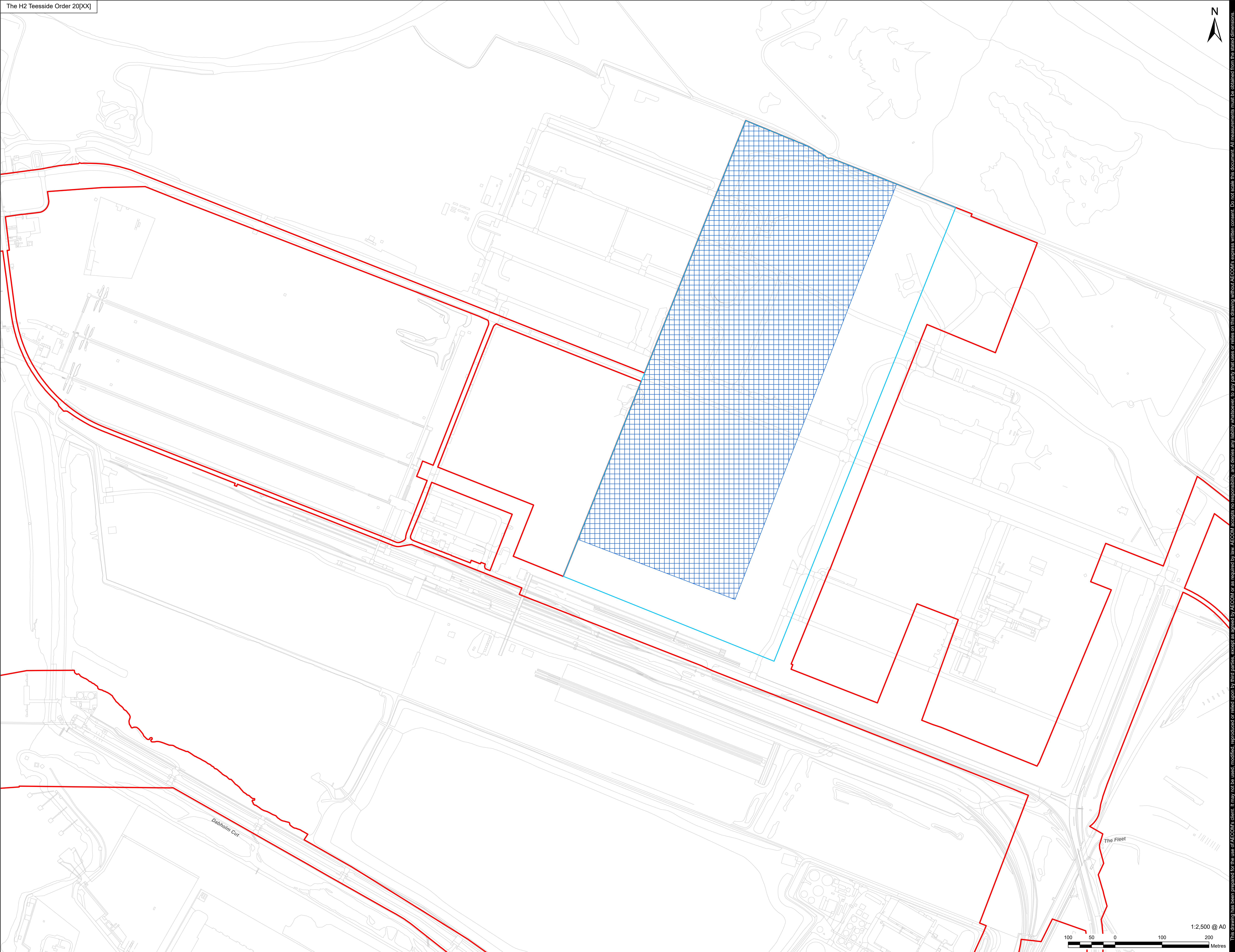


CONSULTANT

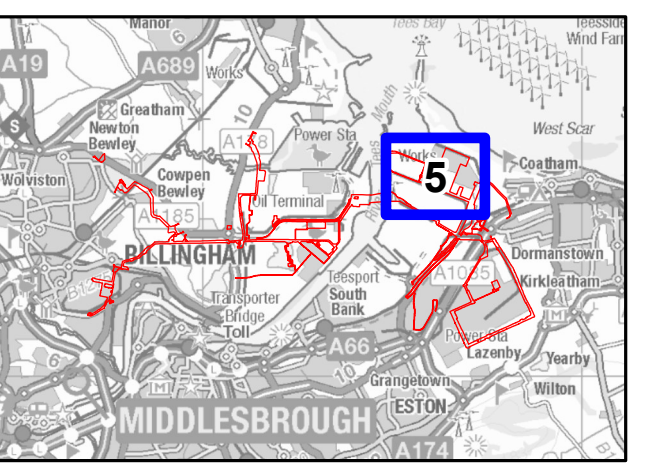
AECOM Limited
100 Embankment,
Cathedral Approach,
Manchester, M3 7FB
www.aecom.com

LEGEND

- Order Limits
- Detailed Sheet Number
- Extent of Work No. 1
- Work No. 1C - Above Ground Pressurised Hydrogen Storage



Infrastructure Planning
(Applications; Prescribed Forms
and Procedure) Regulations 2009
Regulation 5(2)(j).



NOTES

- 1: Reproduced from Ordnance Survey digital map data © Crown copyright 2025. All rights reserved. License number AC0000908122.
- 2: Contains Ordnance Survey Data © Crown Copyright and database right 2025.

APPLICATION REFERENCE

H2T_Jan25_DCO_2.4_Rev04

ISSUE PURPOSE

FOR CHANGE APPLICATION

PROJECT NUMBER

60689030

DRAWING TITLE

Works Plans
Work No. 1C - Above Ground
Pressurised Hydrogen Storage

SHEET NUMBER

Sheet 5 of 45

This drawing has been prepared for the use of AECOM's client. It may not be used, modified, reproduced or relied upon by third parties, except as agreed by AECOM, or as required by law. AECOM accepts no responsibility, and denies any liability, whatsoever, to any party that uses or relies on this drawing without AECOM's express written consent. Do not scale this document. All measurements must be obtained from the stated dimensions.



APPLICANT

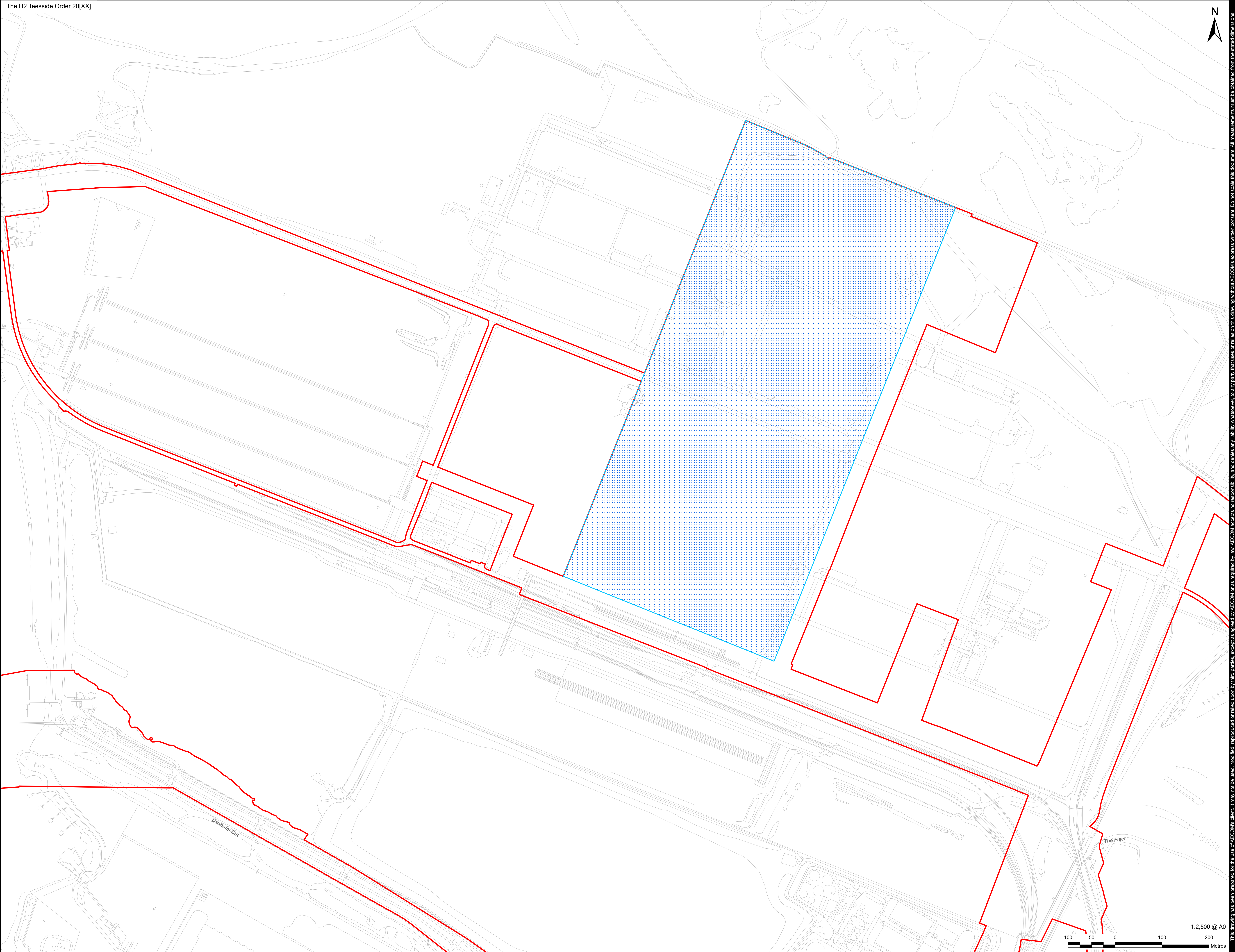


CONSULTANT

AECOM Limited
100 Embankment,
Cathedral Approach,
Manchester, M3 7FB
www.aecom.com

LEGEND

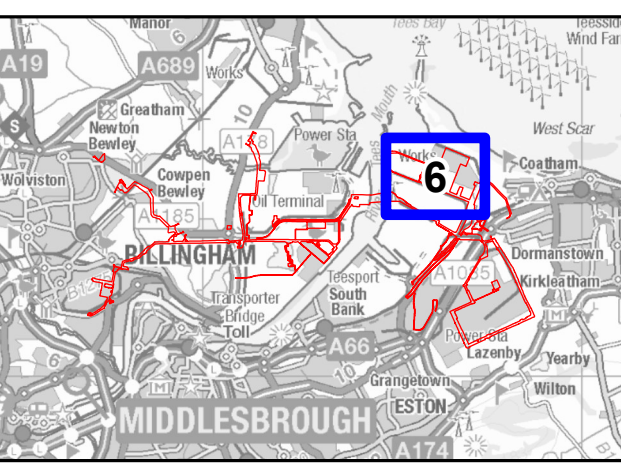
- Order Limits
- Detailed Sheet Number
- Extent of Work No. 1
- Work No. 1D - Administration, Control Room and Stores



Dabholm Cut

The Fleet

Infrastructure Planning
(Applications; Prescribed Forms
and Procedure) Regulations 2009
Regulation 5(2)(j).



NOTES

- 1: Reproduced from Ordnance Survey digital map data © Crown copyright 2025. All rights reserved. License number AC000098122.
- 2: Contains Ordnance Survey Data © Crown Copyright and database right 2025.

APPLICATION REFERENCE

H2T_Jan25_DCO_2.4_Rev04

ISSUE PURPOSE

FOR CHANGE APPLICATION

PROJECT NUMBER

60689030

DRAWING TITLE

Works Plans
Work No. 1D - Administration, Control
Room and Stores

SHEET NUMBER

Sheet 6 of 45



This drawing has been prepared for the use of AECOM's client. It may not be used, modified, reproduced or relied upon by third parties, except as agreed by AECOM, or as required by law. AECOM accepts no responsibility, and denies any liability, whatsoever, to any party that uses or relies on this drawing without AECOM's express written consent. Do not scale this document. All measurements must be obtained from the stated dimensions.



APPLICANT

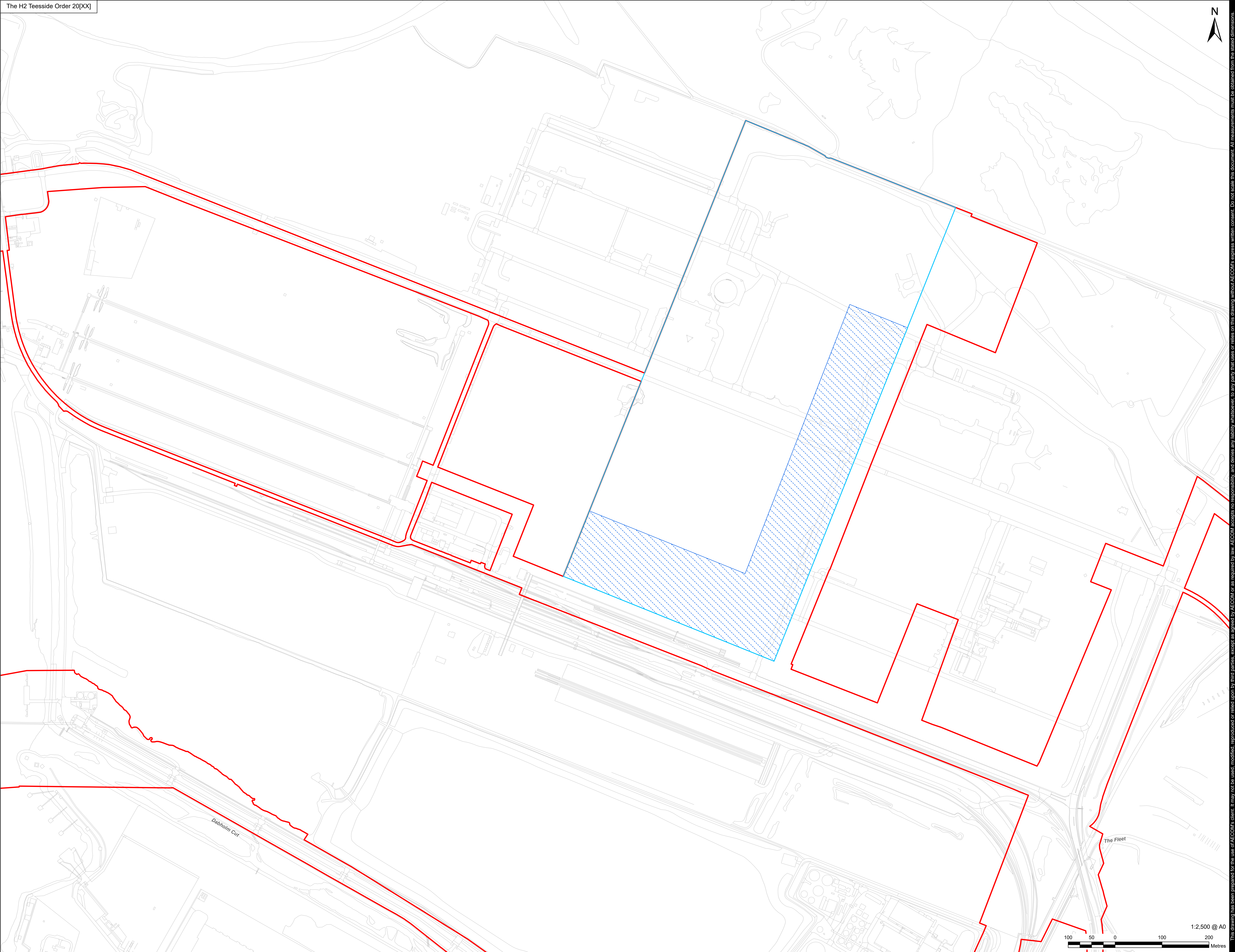


CONSULTANT

AECOM Limited
100 Embankment,
Cathedral Approach,
Manchester, M3 7FB
www.aecom.com

LEGEND

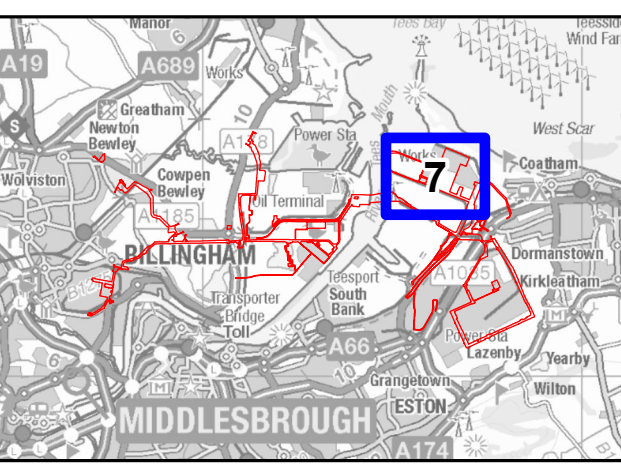
- Order Limits
- Detailed Sheet Number
- Extent of Work No. 1
- Work No. 1E.1 - Connections and Ancillary Works in Connection with Work Nos. 1A.1, 1A.2, 1C and 1D



Dabholm Cut

The Fleet

Infrastructure Planning
(Applications; Prescribed Forms
and Procedure) Regulations 2009
Regulation 5(2)(j).



NOTES

- 1: Reproduced from Ordnance Survey digital map data © Crown copyright 2025. All rights reserved. License number AC0000908122.
- 2: Contains Ordnance Survey Data © Crown Copyright and database right 2025.

APPLICATION REFERENCE

H2T_Jan25_DCO_2.4_Rev04

ISSUE PURPOSE

FOR CHANGE APPLICATION

PROJECT NUMBER

60689030

DRAWING TITLE

Works Plans
Work No. 1E.1 - Connections and Ancillary Works in Connection with Work Nos. 1A.1, 1A.2, 1C and 1D

SHEET NUMBER

Sheet 7 of 45



This drawing has been prepared for the use of AECOM's client. It may not be used, modified, reproduced or relied upon by third parties, except as agreed by AECOM, and AECOM accepts no responsibility, and denies any liability, whatsoever, to any party that uses or relies on this drawing without AECOM's express written consent. Do not scale this document. All measurements must be obtained from the stated dimensions.



APPLICANT

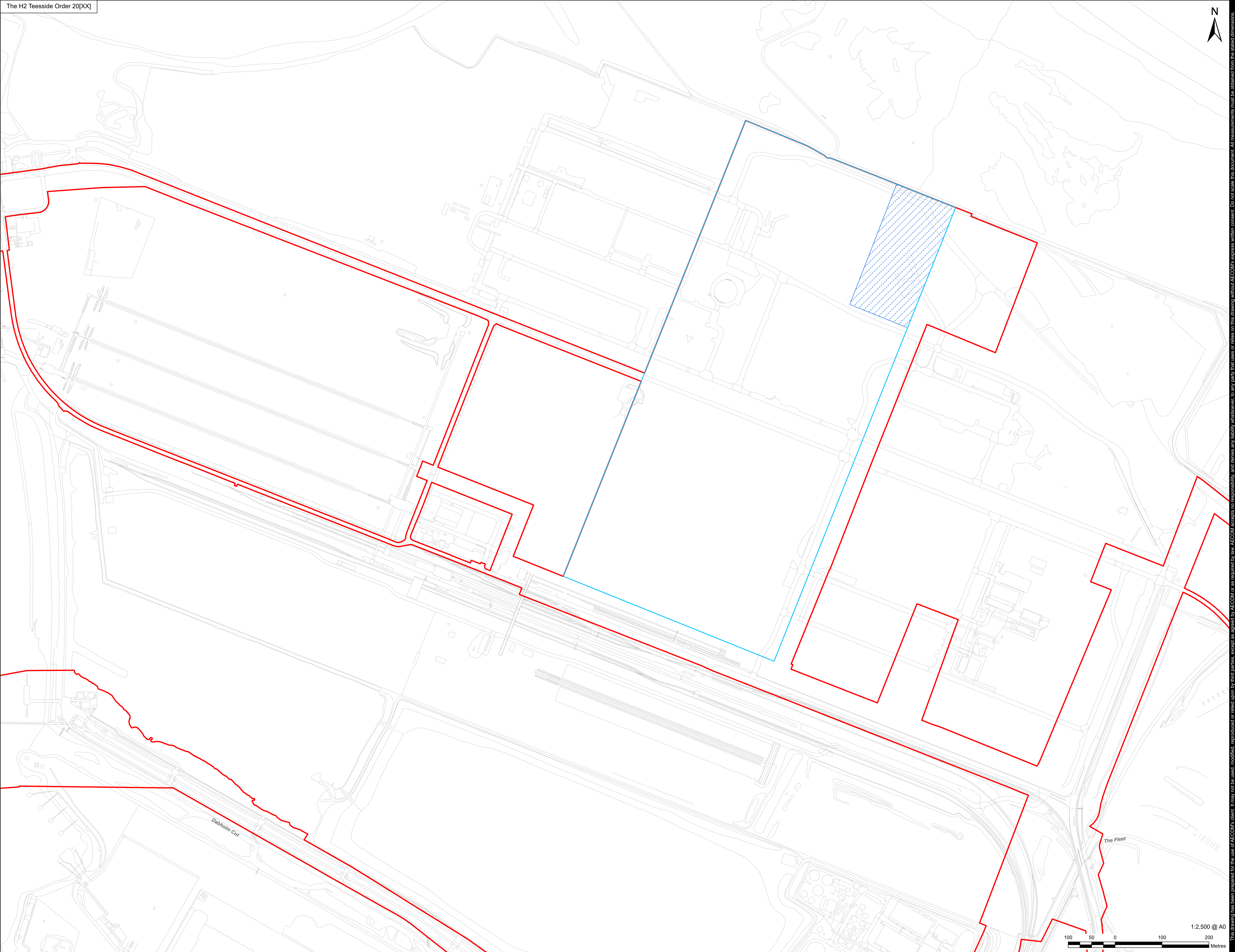


CONSULTANT

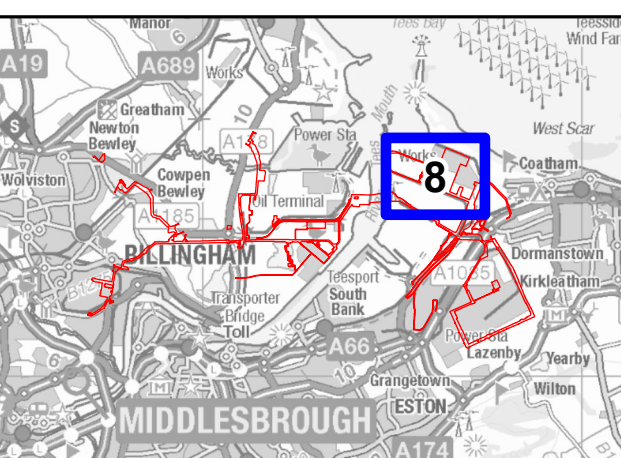
AECOM Limited
100 Embankment,
Cathedral Approach,
Manchester, M3 7FB
www.aecom.com

LEGEND

- Order Limits
- Detailed Sheet Number
- Extent of Work No. 1
- Work No. 1E.2 - Connections and Ancillary Works in Connection with Work No. 1A.2



Infrastructure Planning
(Applications; Prescribed Forms
and Procedure) Regulations 2009
Regulation 5(2)(j).



NOTES

- 1: Reproduced from Ordnance Survey digital map data © Crown copyright 2025. All rights reserved. License number AC000098122.
- 2: Contains Ordnance Survey Data © Crown Copyright and database right 2025.

APPLICATION REFERENCE

H2T_Jan25_DCO_2.4_Rev04

ISSUE PURPOSE

FOR CHANGE APPLICATION

PROJECT NUMBER

60689030

DRAWING TITLE

Works Plans
Work No. 1E.2 - Connections and
Ancillary Works in Connection with
Work No. 1A.2

SHEET NUMBER

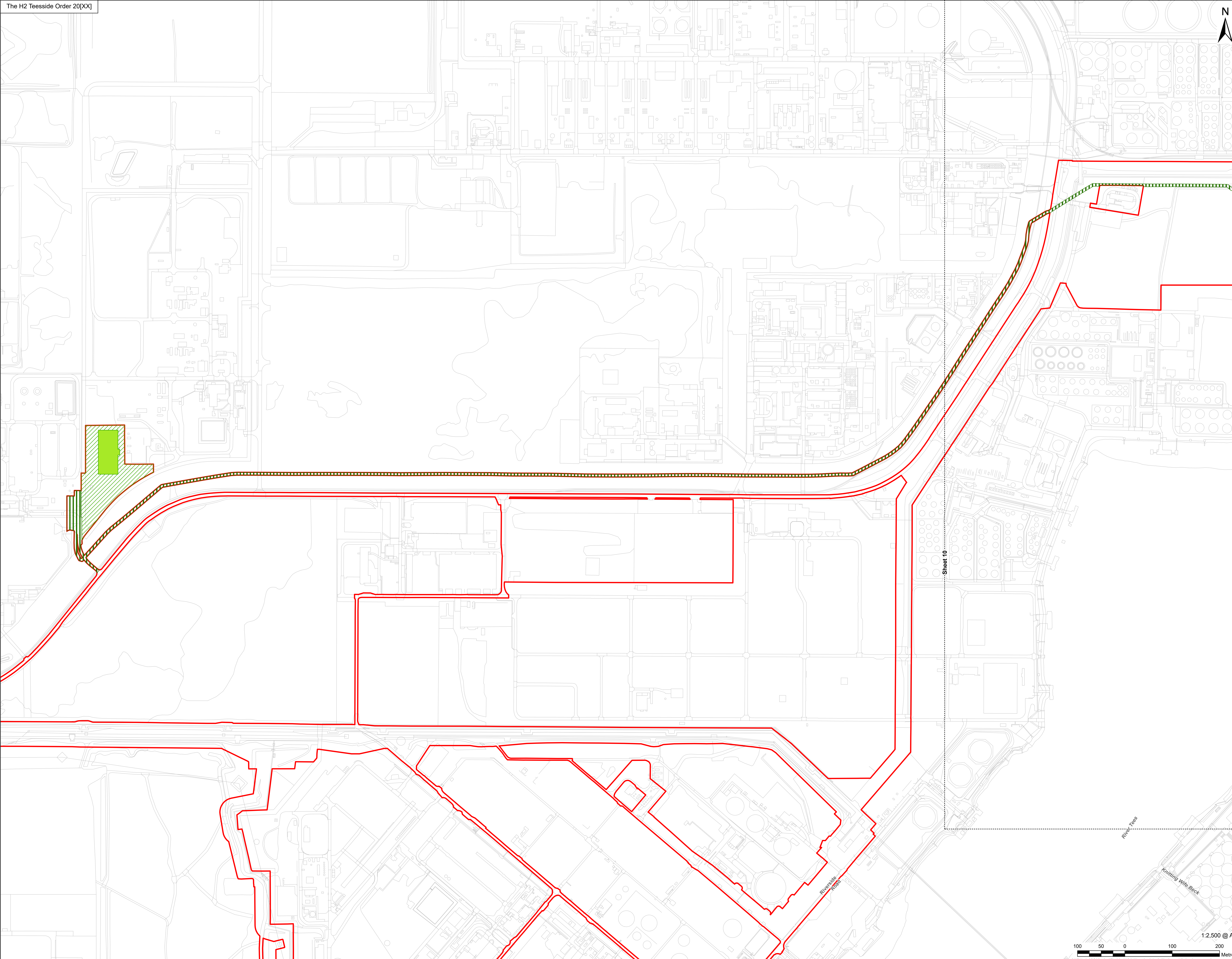
Sheet 8 of 45

This drawing has been prepared for the use of AECOM's client. It may not be used, modified, reproduced or relied upon by third parties, except as agreed by AECOM, or as required by law. AECOM accepts no responsibility, and denies any liability, whatsoever, to any party that uses or relies on this drawing without AECOM's express written consent. Do not scale this document. All measurements must be obtained from the stated dimensions.



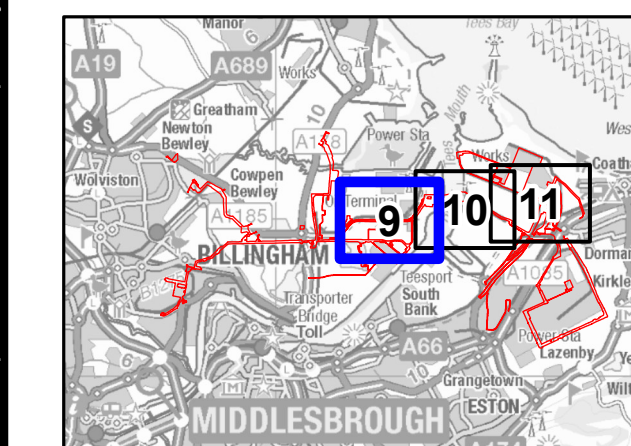
AECOM Limited
100 Embankment,
Cathedral Approach,
Manchester, M3 7FB
www.aecom.com

- Order Limits
- Detailed Sheet Number
- Work No. 2A - Natural Gas Connection - High Pressure Gas Pipeline
- Work No. 2B - Natural Gas Connection - Above Ground Installation
- Work No. 2C - Natural Gas Connection - Reconnected High Pressure Gas Pipeline



This drawing has been prepared for the use of AECOM's client. It may not be used, modified, reproduced or relied upon by third parties, except as agreed by AECOM, or as required by law. AECOM accepts no responsibility, and denies any liability, whatsoever, to any party that uses or relies on this drawing without AECOM's express written consent. Do not scale this document. All measurements must be obtained from the stated dimensions.

**Infrastructure Planning
(Applications: Prescribed Forms
and Procedure) Regulations 2009
Regulation 5(2)(j).**



NOTES

- 1: Reproduced from Ordnance Survey digital map data © Crown copyright 2025. All rights reserved. License number AC0000508122.
- 2: Contains Ordnance Survey Data © Crown Copyright and database right 2025.

APPLICATION REFERENCE
H2T_Jan25_DCO_2.4_Rev04

ISSUE PURPOSE
FOR CHANGE APPLICATION

PROJECT NUMBER
60689030

DRAWING TITLE
Works Plans
Work No. 2 - Natural Gas Connection Works

SHEET NUMBER
Sheet 9 of 45

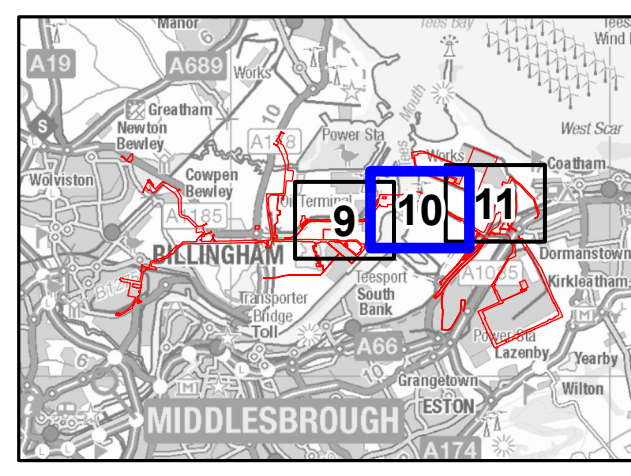




- Order Limits
- Detailed Sheet Number
- Work No. 2A - Natural Gas Connection - High Pressure Gas Pipeline
- Work No. 2C - Natural Gas Connection - Reconnected High Pressure Gas Pipeline



Infrastructure Planning
(Applications; Prescribed Forms
and Procedure) Regulations 2009
Regulation 5(2)(j).



NOTES

- 1: Reproduced from Ordnance Survey digital map data © Crown copyright 2025. All rights reserved. License number AC0000508122.
- 2: Contains Ordnance Survey Data © Crown Copyright and database right 2025.

APPLICATION REFERENCE

H2T_Jan25_DCO_2.4_Rev04

ISSUE PURPOSE

FOR CHANGE APPLICATION

PROJECT NUMBER

60689030

DRAWING TITLE

Works Plans
Work No. 2 - Natural Gas Connection Works

SHEET NUMBER

Sheet 10 of 45

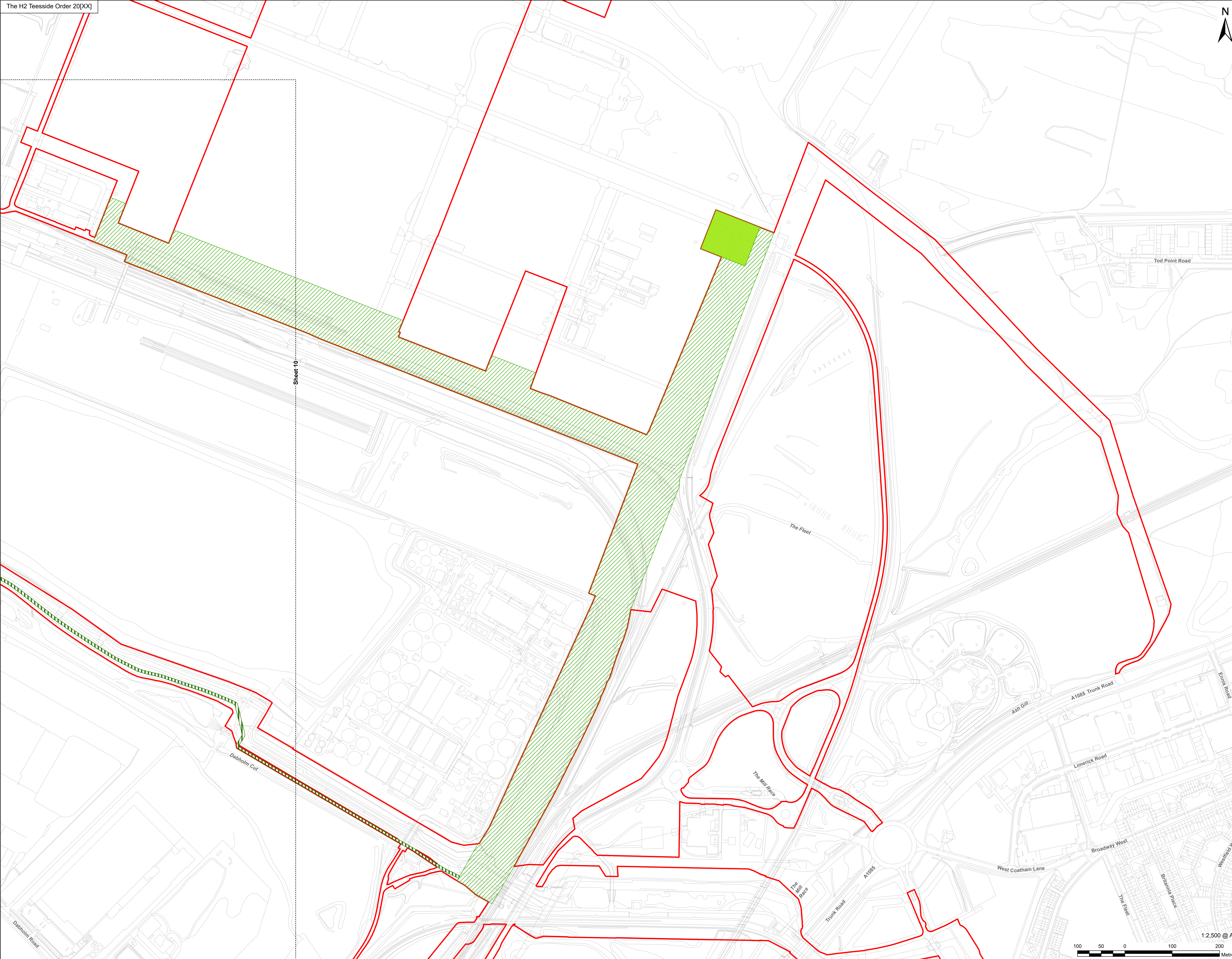


This drawing has been prepared for the use of AECOM's client. It may not be used, modified, reproduced or relied upon by third parties, except as agreed by AECOM, and AECOM accepts no responsibility, and denies any liability, whatsoever, to any party that uses or relies on this drawing without AECOM's express written consent. Do not scale. All measurements must be obtained from the stated dimensions.

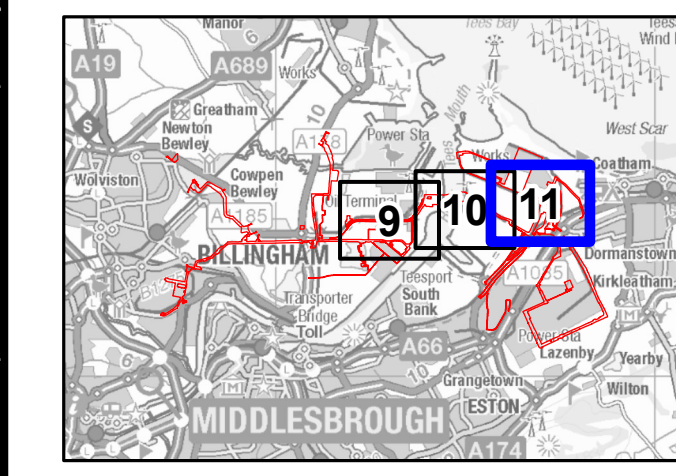


AECOM Limited
100 Embankment,
Cathedral Approach,
Manchester, M3 7FB
www.aecom.com

- Order Limits
- Detailed Sheet Number
- Work No. 2A - Natural Gas Connection - High Pressure Gas Pipeline
- Work No. 2B - Natural Gas Connection - Above Ground Installation
- Work No. 2C - Natural Gas Connection - Reconnected High Pressure Gas Pipeline



Infrastructure Planning
(Applications: Prescribed Forms
and Procedure) Regulations 2009
Regulation 5(2)(j).



NOTES

- 1: Reproduced from Ordnance Survey digital map data © Crown copyright 2025. All rights reserved. License number AC0000508122.
- 2: Contains Ordnance Survey Data © Crown Copyright and database right 2025.

APPLICATION REFERENCE

H2T_Jan25_DCO_2.4_Rev04

ISSUE PURPOSE

FOR CHANGE APPLICATION

PROJECT NUMBER

60689030

DRAWING TITLE

Works Plans
Work No. 2 - Natural Gas Connection Works

SHEET NUMBER

Sheet 11 of 45



This drawing has been prepared for the use of AECOM's client. It may not be used, modified, reproduced or relied upon by third parties, except as agreed by AECOM, or as required by law. AECOM accepts no responsibility, and denies any liability, whatsoever, to any party that uses or relies on this drawing without AECOM's express written consent. Do not scale this document. All measurements must be obtained from the stated dimensions.








APPLICANT

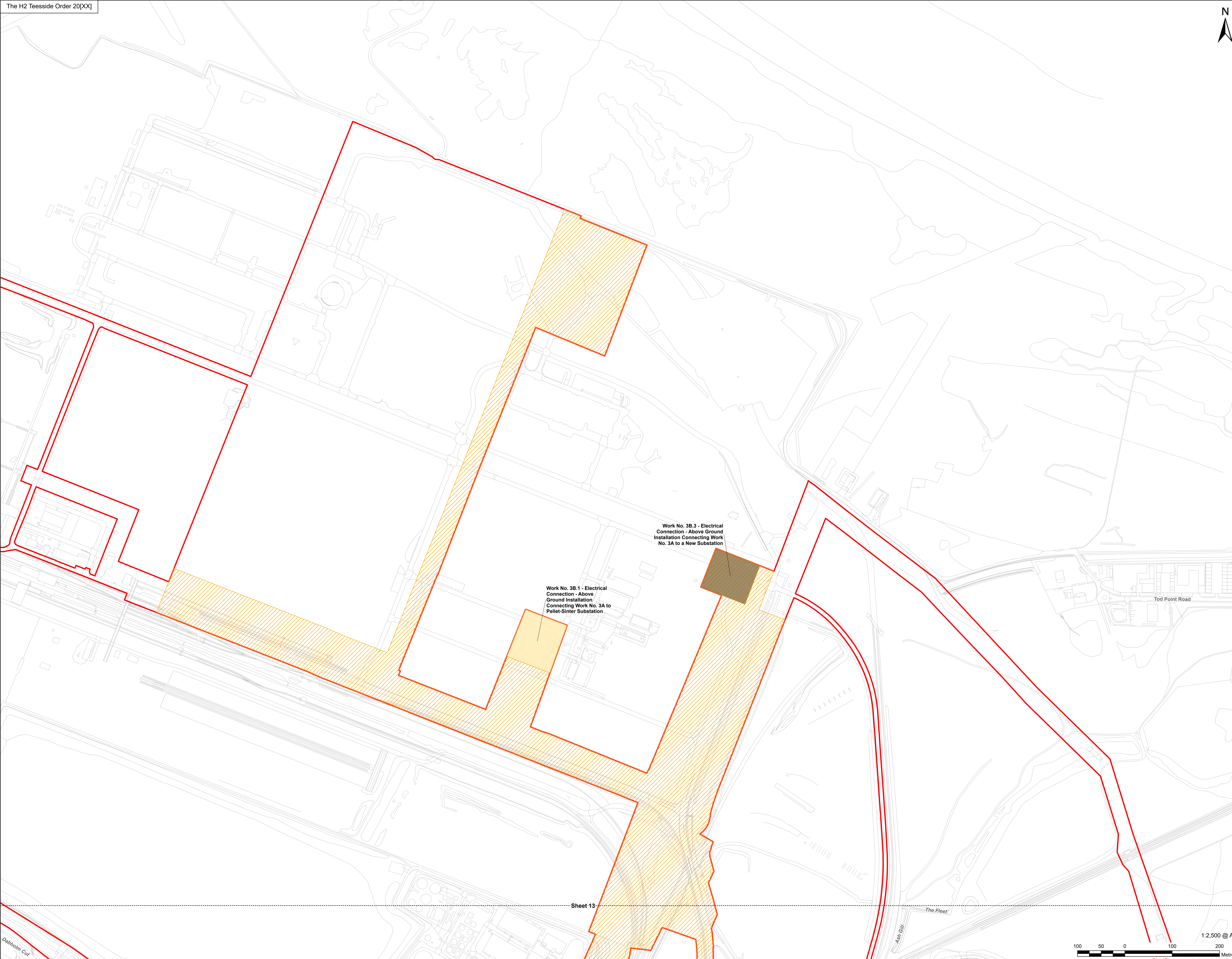


CONSULTANT

AECOM Limited
100 Embankment,
Cathedral Approach,
Manchester, M3 7FB
www.aecom.com

LEGEND

-  Order Limits
-  Detailed Sheet Number
-  Work No. 3A - Electrical Connection Works
-  Work No. 3B.1 - Electrical Connection - Above Ground Installation Connecting Work No. 3A to Pellet-Sinter Substation
-  Work No. 3B.3 - Electrical Connection - Above Ground Installation Connecting Work No. 3A to a New Substation

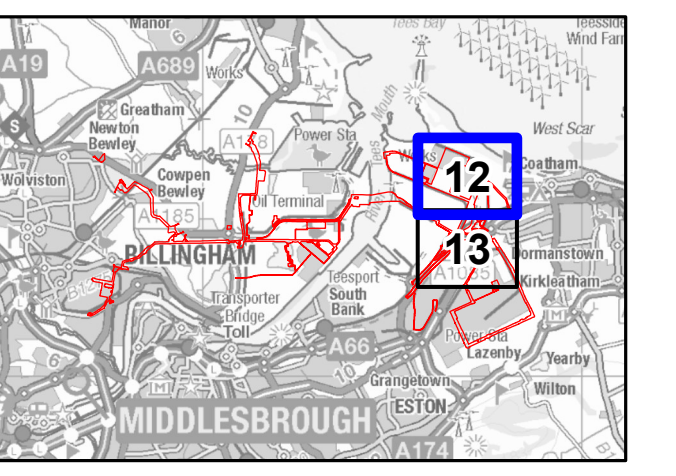


Work No. 3B.1 - Electrical Connection - Above Ground Installation Connecting Work No. 3A to Pellet-Sinter Substation

Work No. 3B.3 - Electrical Connection - Above Ground Installation Connecting Work No. 3A to a New Substation

Sheet 13

Infrastructure Planning (Applications; Prescribed Forms and Procedure) Regulations 2009 Regulation 5(2)(j).



NOTES

- 1: Reproduced from Ordnance Survey digital map data © Crown copyright 2025. All rights reserved. License number AC0000908122.
- 2: Contains Ordnance Survey Data © Crown Copyright and database right 2025.

APPLICATION REFERENCE

H2T_Jan25_DCO_2.4_Rev04

ISSUE PURPOSE

FOR CHANGE APPLICATION

PROJECT NUMBER

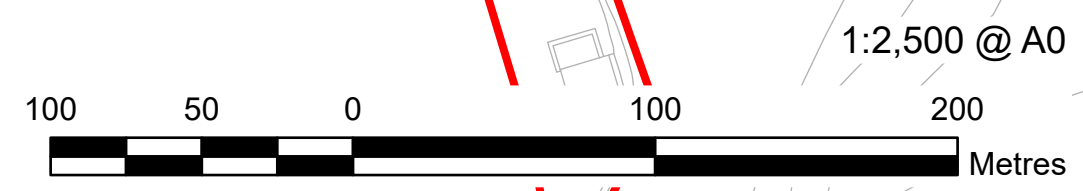
60689030

DRAWING TITLE

Works Plans
Work No. 3 - Electrical Connection Works

SHEET NUMBER

Sheet 12 of 45

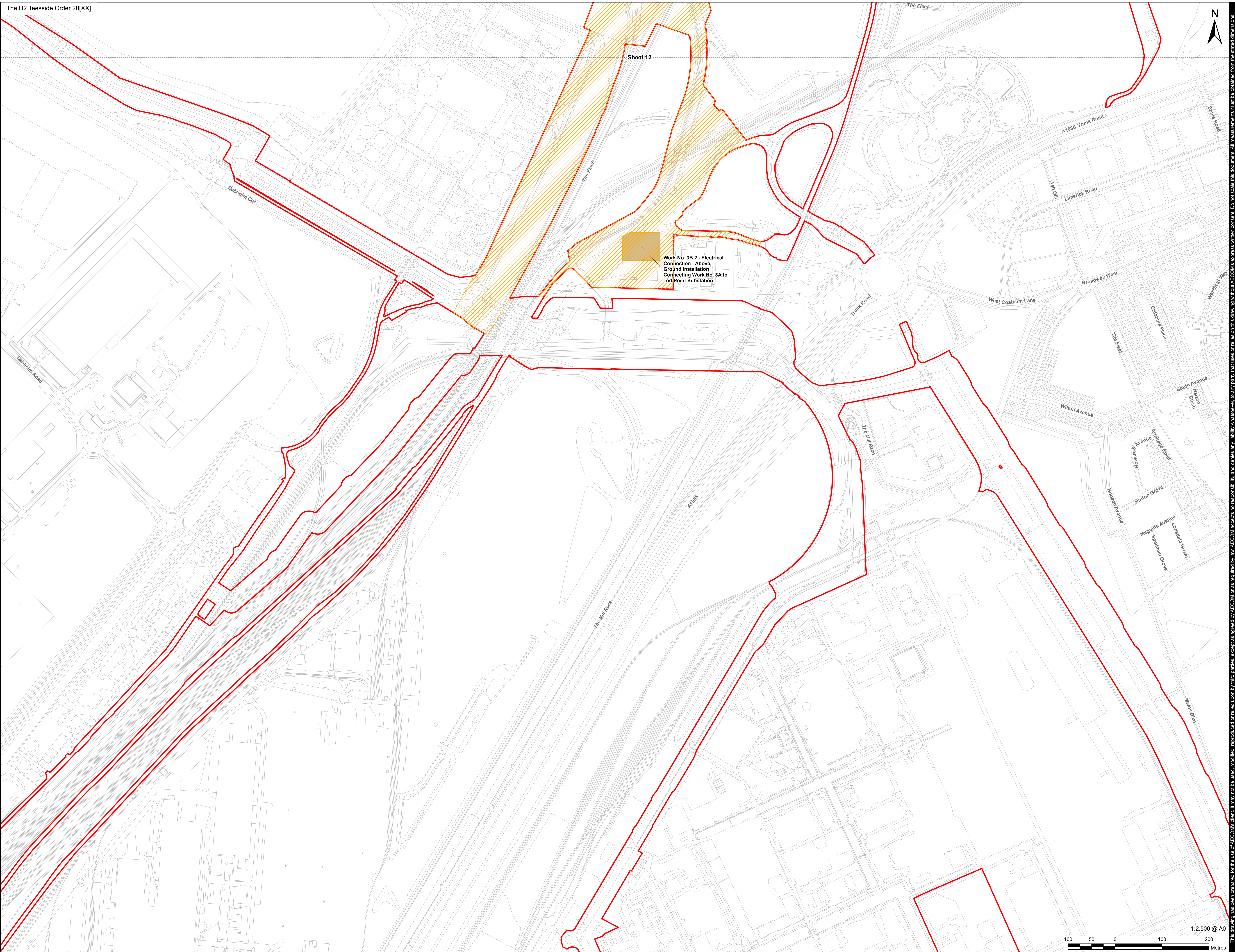


This drawing has been prepared for the use of AECOM's client. It may not be used, modified, reproduced or relied upon by third parties, except as agreed by AECOM, and AECOM accepts no responsibility, and denies any liability, whatsoever, to any party that uses or relies on this drawing without AECOM's express written consent. Do not scale this document. All measurements must be obtained from the stated dimensions.



AECOM Limited
100 Embankment,
Cathedral Approach,
Manchester, M3 7FB
www.aecom.com

- Order Limits
- Detailed Sheet Number
- Work No. 3A - Electrical Connection Works
- Work No. 3B.2 - Electrical Connection - Above Ground Installation Connecting Work No. 3A to Tod Point Substation



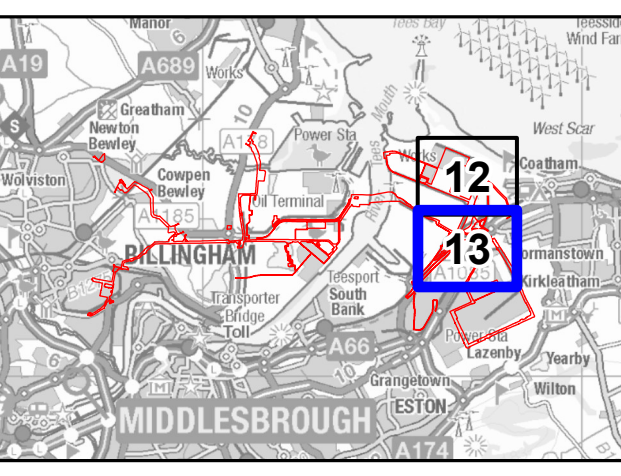
Work No. 3B.2 - Electrical Connection - Above Ground Installation Connecting Work No. 3A to Tod Point Substation

Sheet 12



This drawing has been prepared for the use of AECOM's client. It may not be used, modified, reproduced or relied upon by third parties, except as agreed by AECOM, or as required by law. AECOM accepts no responsibility, and denies any liability, whatsoever, to any party that uses or relies on this drawing without AECOM's express written consent. Do not scale this document. All measurements must be obtained from the stated dimensions.

Infrastructure Planning (Applications; Prescribed Forms and Procedure) Regulations 2009 Regulation 5(2)(j).



NOTES

- 1: Reproduced from Ordnance Survey digital map data © Crown copyright 2025. All rights reserved. License number AC000098122.
- 2: Contains Ordnance Survey Data © Crown Copyright and database right 2025.

APPLICATION REFERENCE

H2T_Jan25_DCO_2.4_Rev04

ISSUE PURPOSE

FOR CHANGE APPLICATION

PROJECT NUMBER

60689030

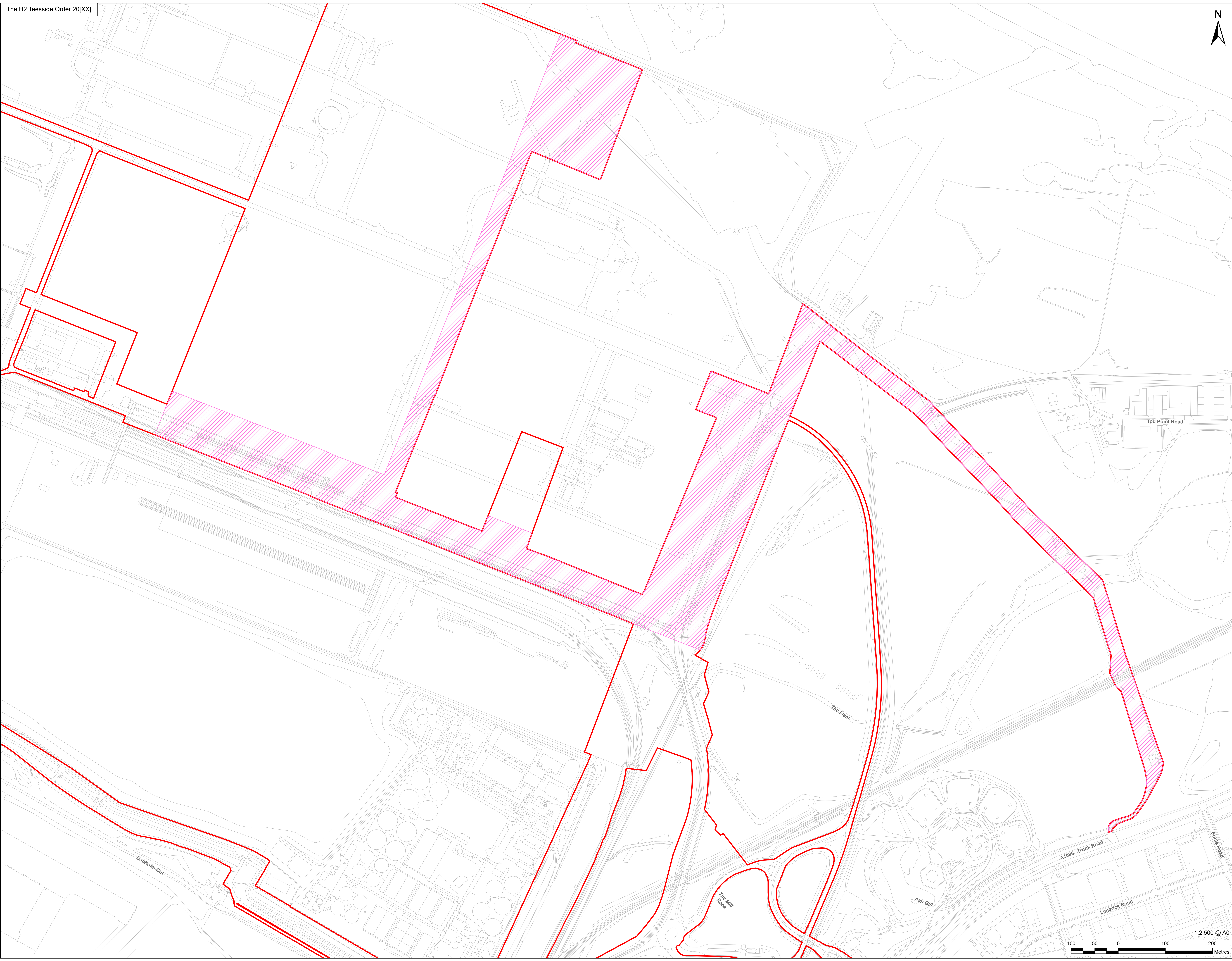
DRAWING TITLE

Works Plans
Work No. 3 - Electrical Connection Works

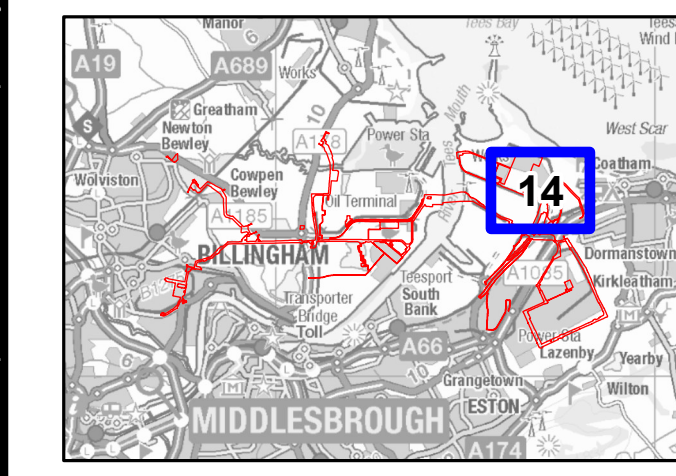
SHEET NUMBER

Sheet 13 of 45





Infrastructure Planning
(Applications; Prescribed Forms
and Procedure) Regulations 2009
Regulation 5(2)(j).



NOTES
1: Reproduced from Ordnance Survey digital map data © Crown copyright 2025. All rights reserved. License number AC0000508122.
2: Contains Ordnance Survey Data © Crown Copyright and database right 2025.

APPLICATION REFERENCE
H2T_Jan25_DCO_2.4_Rev04

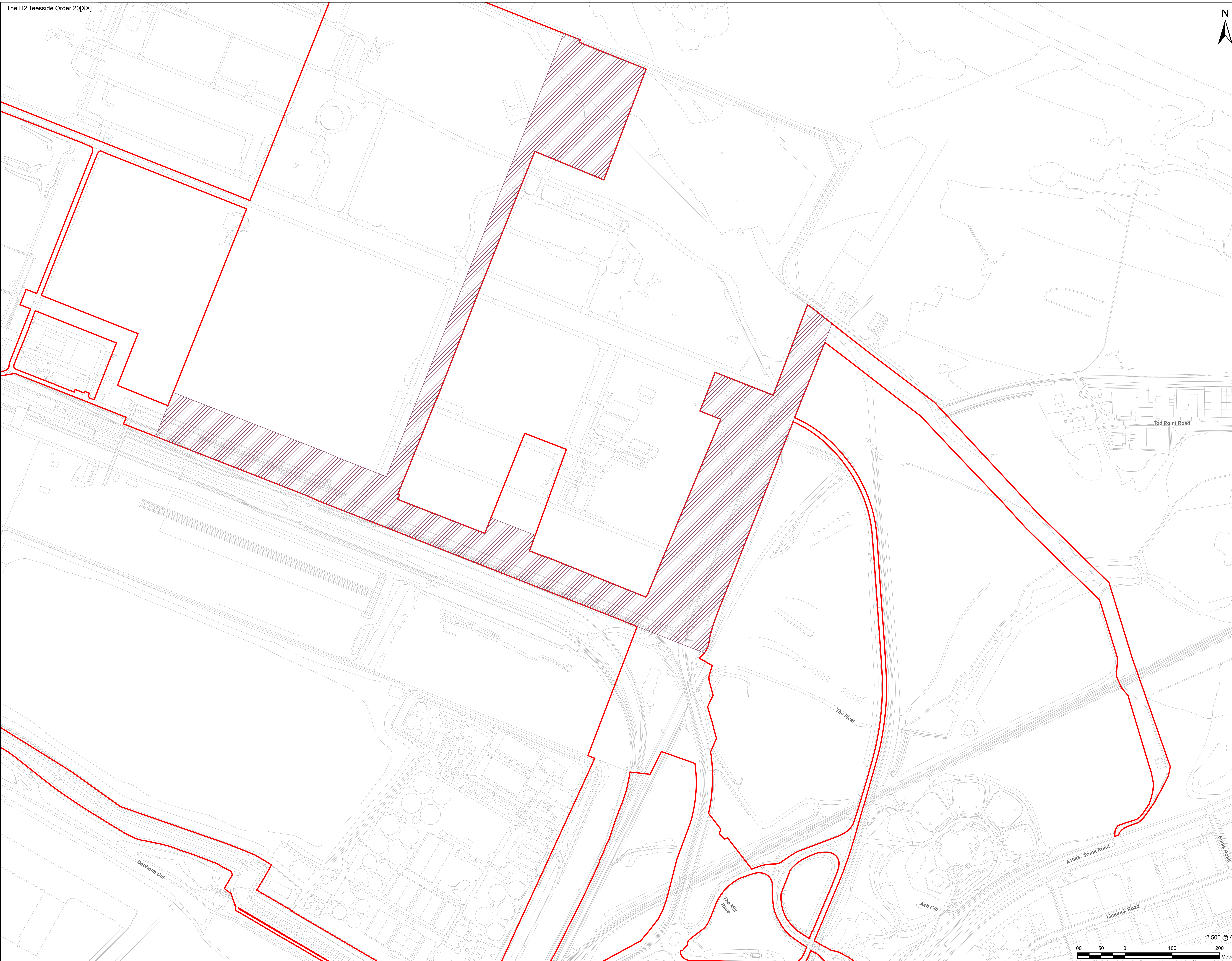
ISSUE PURPOSE
FOR CHANGE APPLICATION

PROJECT NUMBER
60689030

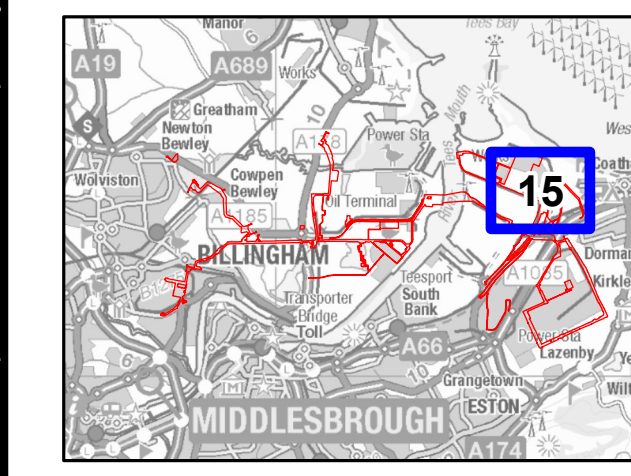
DRAWING TITLE
Works Plans
Work No. 4 - Water Supply
Connection Works

SHEET NUMBER
Sheet 14 of 45

This drawing has been prepared for the use of AECOM's client. It may not be used, modified, reproduced or relied upon by third parties, except as agreed by AECOM or as required by law. AECOM accepts no responsibility, and denies any liability, whatsoever, to any party that uses or relies on this drawing without AECOM's express written consent. Do not scale this document. All measurements must be obtained from the stated dimensions.



Infrastructure Planning
(Applications; Prescribed Forms
and Procedure) Regulations 2009
Regulation 5(2)(j).



NOTES
1: Reproduced from Ordnance Survey digital map data © Crown copyright 2025. All rights reserved. License number AC000098122.
2: Contains Ordnance Survey Data © Crown Copyright and database right 2025.

APPLICATION REFERENCE
H2T_Jan25_DCO_2.4_Rev04

ISSUE PURPOSE
FOR CHANGE APPLICATION

PROJECT NUMBER
60689030

DRAWING TITLE
Works Plans
Work No. 5 - Wastewater Disposal Works

SHEET NUMBER
Sheet 15 of 45

This drawing has been prepared for the use of AECOM's client. It may not be used, modified, reproduced or relied upon by third parties, except as agreed by AECOM or as required by law. AECOM accepts no responsibility, and denies any liability whatsoever, to any party that uses or relies on this drawing without AECOM's express written consent. Do not scale this document. All measurements must be obtained from the stated dimensions.









APPLICANT

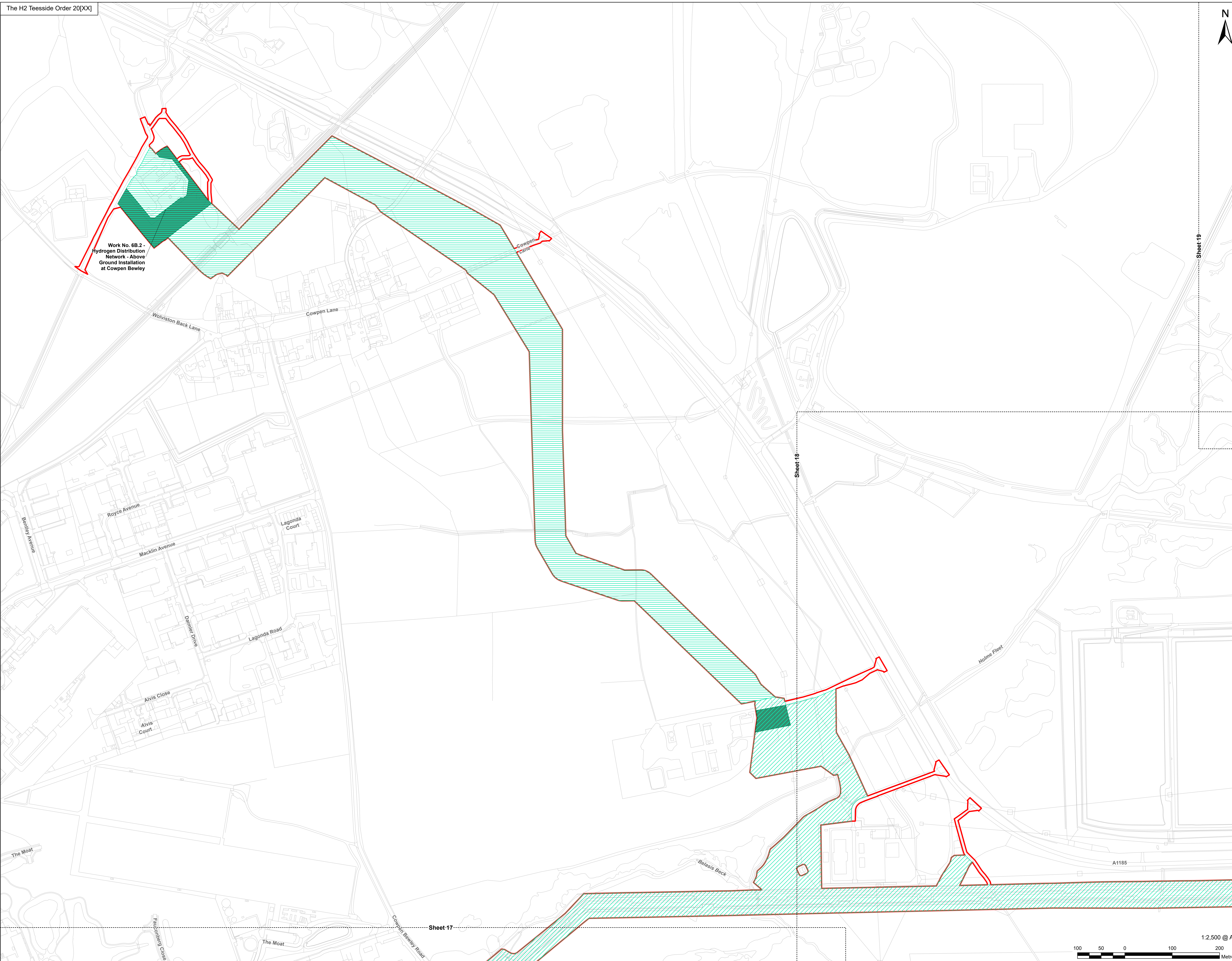


CONSULTANT

AECOM Limited
100 Embankment,
Cathedral Approach,
Manchester, M3 7FB
www.aecom.com

LEGEND

-  Order Limits
-  Detailed Sheet Number
-  Work No. 6A.1 - Hydrogen Distribution Network - Overground and Underground Pipelines
-  Work No. 6A.2 - Hydrogen Distribution Network - Overground and Underground Pipelines to connect to Work No. 6B.2
-  Work No. 6B.1 - Hydrogen Distribution Network - Above Ground Installations
-  Work No. 6B.2 - Hydrogen Distribution Network - Above Ground Installation at Cowpen Bewley



Work No. 6B.2 - Hydrogen Distribution Network - Above Ground Installation at Cowpen Bewley

Wolviston Back Lane

Cowpen Lane

Cowpen Lane

Sheet 19

Sheet 18

Royce Avenue

Macklin Avenue

Lagonda Court

Lagonda Road

Alvis Close

Alvis Court

Holme Fleet

The Moat

Belais Beck

A1185

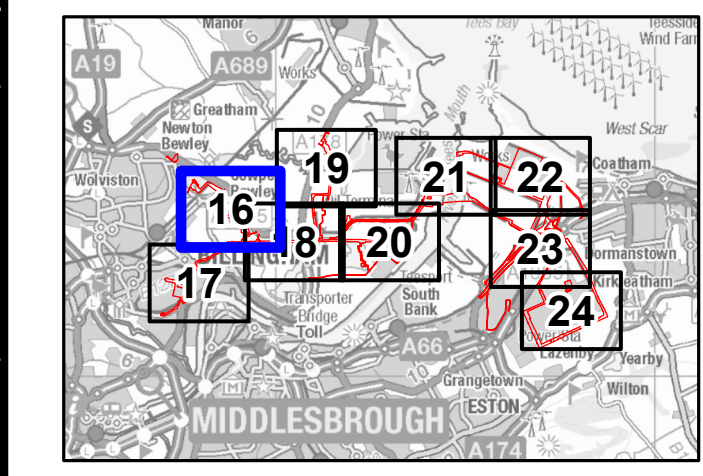
Faulstich Close

The Moat

Sheet 17

Cowpen Bewley Road

Infrastructure Planning (Applications; Prescribed Forms and Procedure) Regulations 2009 Regulation 5(2)(j).



NOTES

- 1: Reproduced from Ordnance Survey digital map data © Crown copyright 2025. All rights reserved. License number AC0000908122.
- 2: Contains Ordnance Survey Data © Crown Copyright and database right 2025.

APPLICATION REFERENCE

H2T_Jan25_DCO_2.4_Rev04

ISSUE PURPOSE

FOR CHANGE APPLICATION

PROJECT NUMBER

60689030

DRAWING TITLE

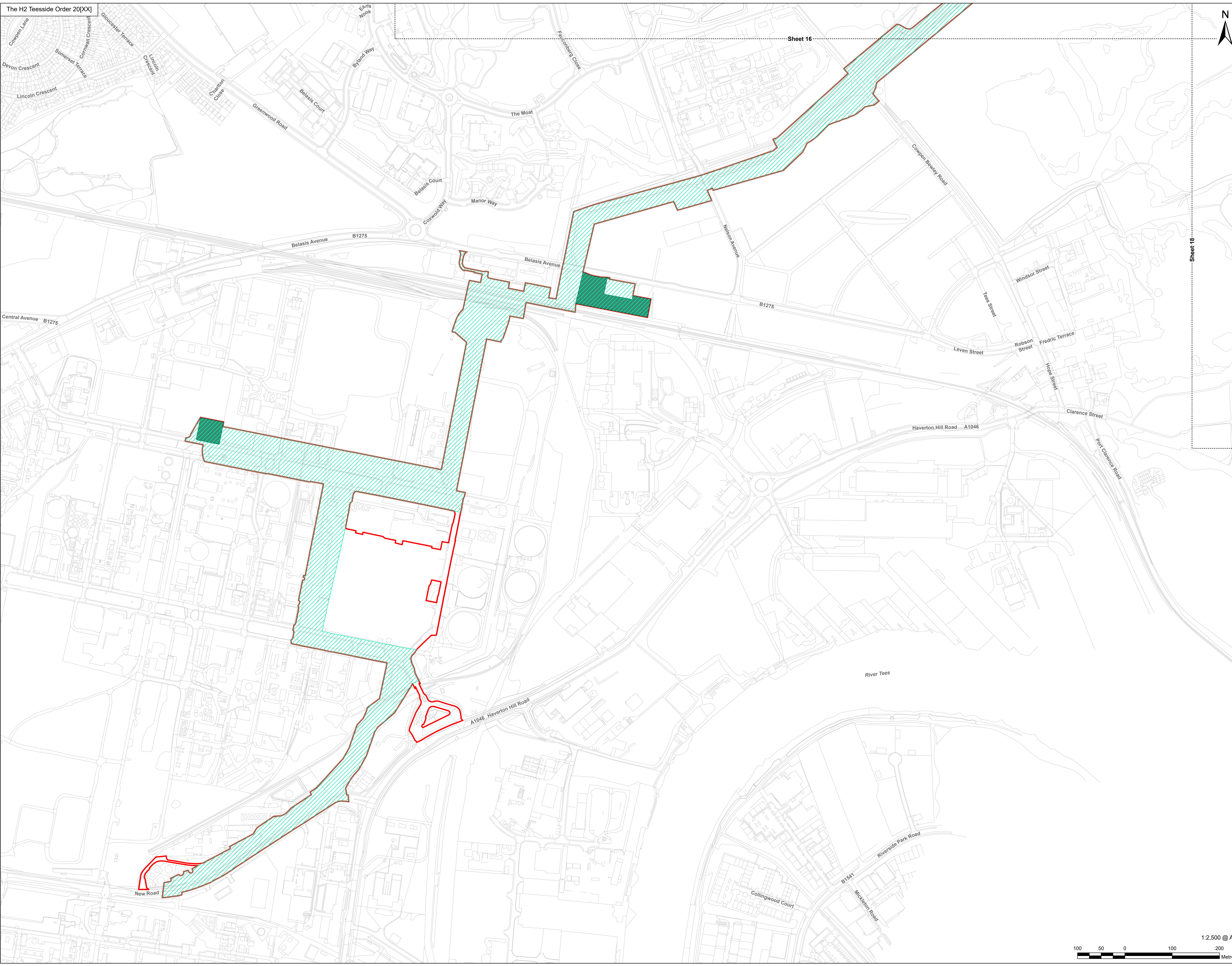
Works Plans
Work No. 6 - Hydrogen Distribution Network

SHEET NUMBER

Sheet 16 of 45



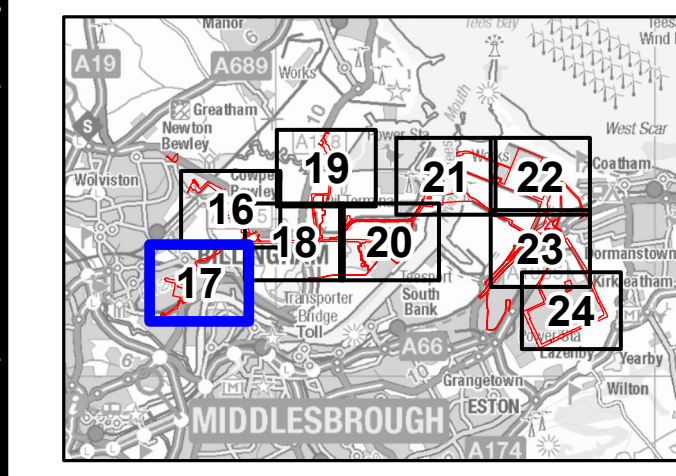
This drawing has been prepared for the use of AECOM's client. It may not be used, modified, reproduced or relied upon by third parties, except as agreed by AECOM, or as required by law. AECOM accepts no responsibility, and denies any liability whatsoever, to any party that uses or relies on this drawing without AECOM's express written consent. Do not scale this document. All measurements must be obtained from the stated dimensions.



LEGEND

- Order Limits
- Detailed Sheet Number
- Work No. 6A.1 - Hydrogen Distribution Network - Overground and Underground Pipelines
- Work No. 6B.1 - Hydrogen Distribution Network - Above Ground Installations

Infrastructure Planning (Applications; Prescribed Forms and Procedure) Regulations 2009 Regulation 5(2)(j).



NOTES
1: Reproduced from Ordnance Survey digital map data © Crown copyright 2025. All rights reserved. License number: AC0000508122.
2: Contains Ordnance Survey Data © Crown Copyright and database right 2025.

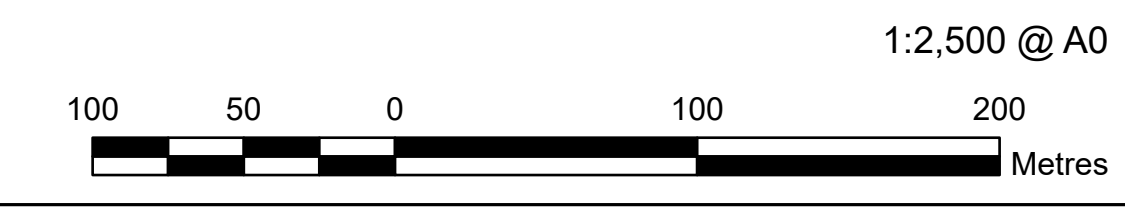
APPLICATION REFERENCE
H2T_Jan25_DCO_2.4_Rev04

ISSUE PURPOSE
FOR CHANGE APPLICATION

PROJECT NUMBER
60689030

DRAWING TITLE
Works Plans
Work No. 6 - Hydrogen Distribution Network

SHEET NUMBER
Sheet 17 of 45

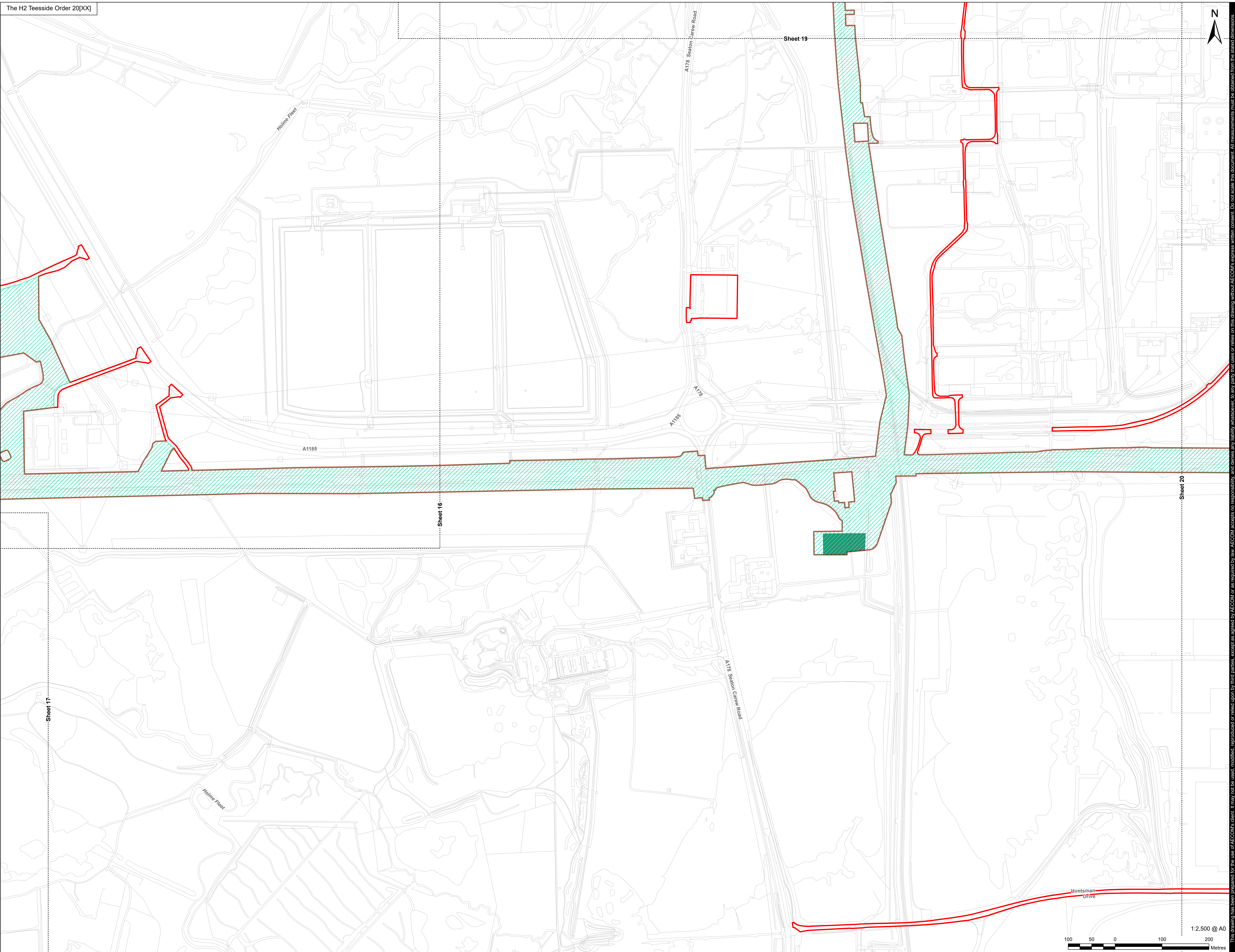


This drawing has been prepared for the use of AECOM's client. It may not be used, modified, reproduced or relied upon by third parties, except as agreed by AECOM, or as required by law. AECOM accepts no responsibility, and denies any liability, whatsoever, to any party that uses or relies on this drawing without AECOM's express written consent. All measurements must be obtained from the stated dimensions.

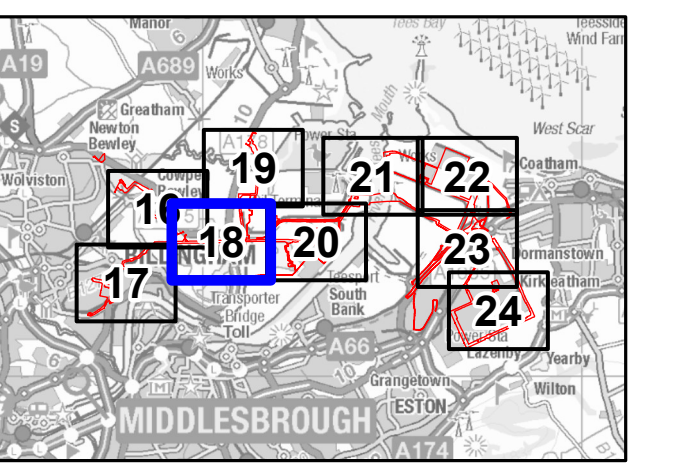


AECOM Limited
100 Embankment,
Cathedral Approach,
Manchester, M3 7FB
www.aecom.com

- Order Limits
- Detailed Sheet Number
- Work No. 6A.1 - Hydrogen Distribution Network - Overground and Underground Pipelines
- Work No. 6B.1 - Hydrogen Distribution Network - Above Ground Installations



Infrastructure Planning (Applications: Prescribed Forms and Procedure) Regulations 2009 Regulation 5(2)(j).



NOTES
1: Reproduced from Ordnance Survey digital map data © Crown copyright 2025. All rights reserved. License number AC0000508122.
2: Contains Ordnance Survey Data © Crown Copyright and database right 2025.

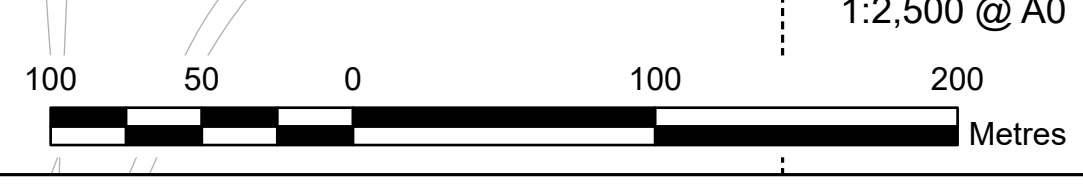
APPLICATION REFERENCE
H2T_Jan25_DCO_2.4_Rev04

ISSUE PURPOSE
FOR CHANGE APPLICATION

PROJECT NUMBER
60689030

DRAWING TITLE
Works Plans
Work No. 6 - Hydrogen Distribution Network

SHEET NUMBER
Sheet 18 of 45



This drawing has been prepared for the use of AECOM's client. It may not be used, modified, reproduced or relied upon by third parties, except as agreed by AECOM, or as required by law. AECOM accepts no responsibility, and denies any liability, whatsoever, to any party that uses or relies on this drawing without AECOM's express written consent. Do not scale this document. All measurements must be obtained from the stated dimensions.







APPLICANT

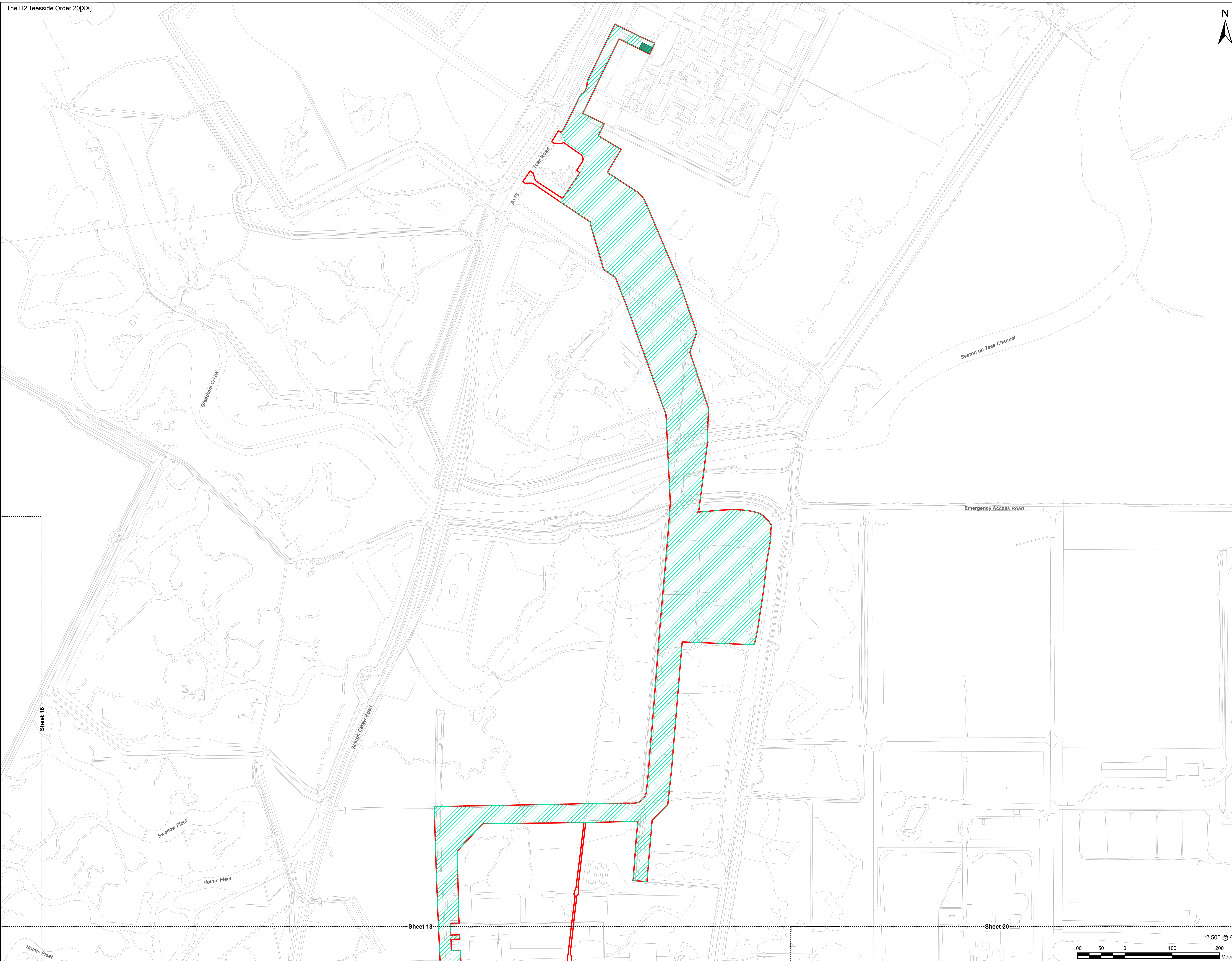


CONSULTANT

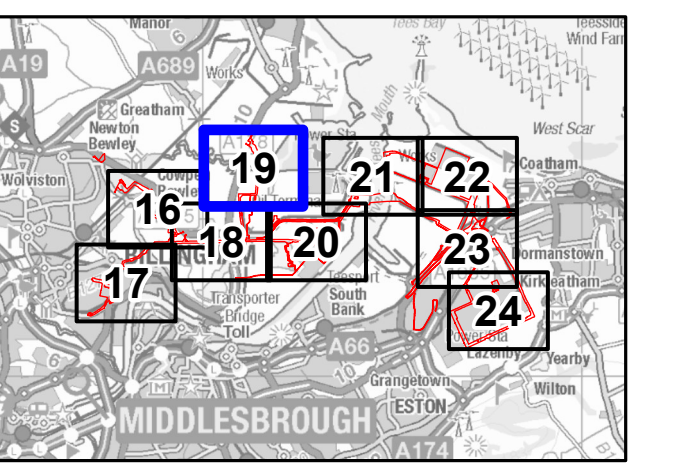
AECOM Limited
100 Embankment,
Cathedral Approach,
Manchester, M3 7FB
www.aecom.com

LEGEND

-  Order Limits
-  Detailed Sheet Number
-  Work No. 6A.1 - Hydrogen Distribution Network - Overground and Underground Pipelines
-  Work No. 6B.1 - Hydrogen Distribution Network - Above Ground Installations



Infrastructure Planning
(Applications; Prescribed Forms
and Procedure) Regulations 2009
Regulation 5(2)(j).



NOTES

- 1: Reproduced from Ordnance Survey digital map data © Crown copyright 2025. All rights reserved. License number AC0000508122.
- 2: Contains Ordnance Survey Data © Crown Copyright and database right 2025.

APPLICATION REFERENCE

H2T_Jan25_DCO_2.4_Rev04

ISSUE PURPOSE

FOR CHANGE APPLICATION

PROJECT NUMBER

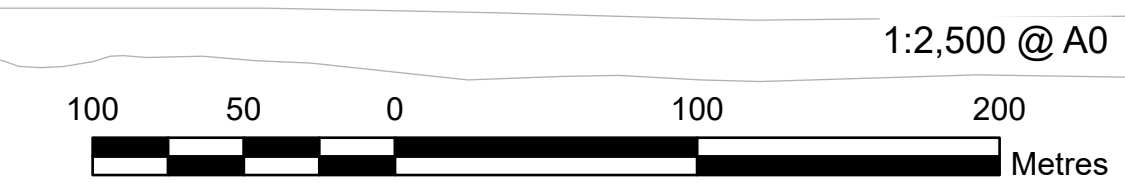
60689030

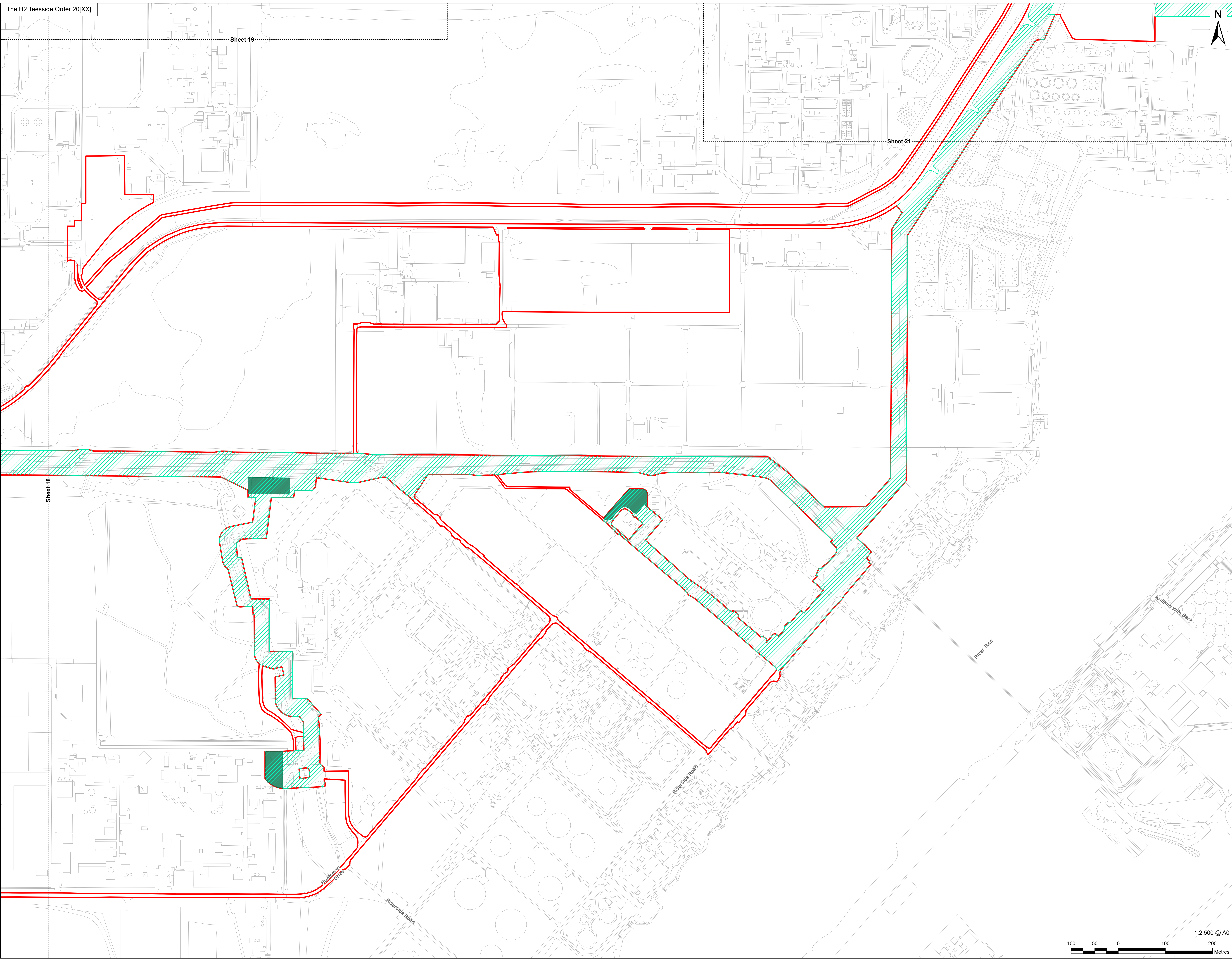
DRAWING TITLE

Works Plans
Work No. 6 - Hydrogen Distribution Network

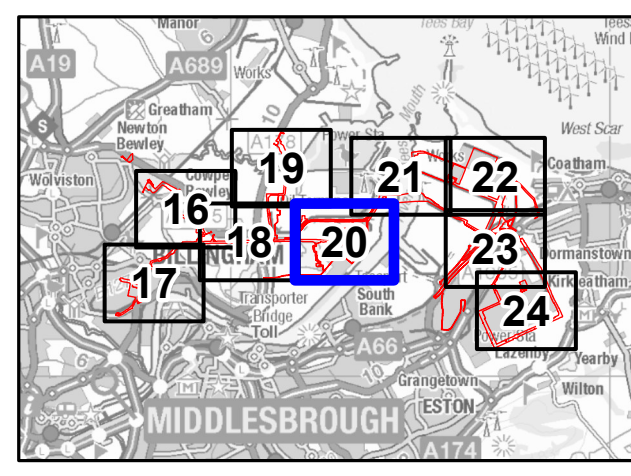
SHEET NUMBER

Sheet 19 of 45





Infrastructure Planning
(Applications; Prescribed Forms
and Procedure) Regulations 2009
Regulation 5(2)(j).



NOTES
1: Reproduced from Ordnance Survey digital map data © Crown copyright 2025. All rights reserved. License number AC0000508122.
2: Contains Ordnance Survey Data © Crown Copyright and database right 2025.

APPLICATION REFERENCE
H2T_Jan25_DCO_2.4_Rev04

ISSUE PURPOSE
FOR CHANGE APPLICATION

PROJECT NUMBER
60689030

DRAWING TITLE
Works Plans
Work No. 6 - Hydrogen Distribution
Network


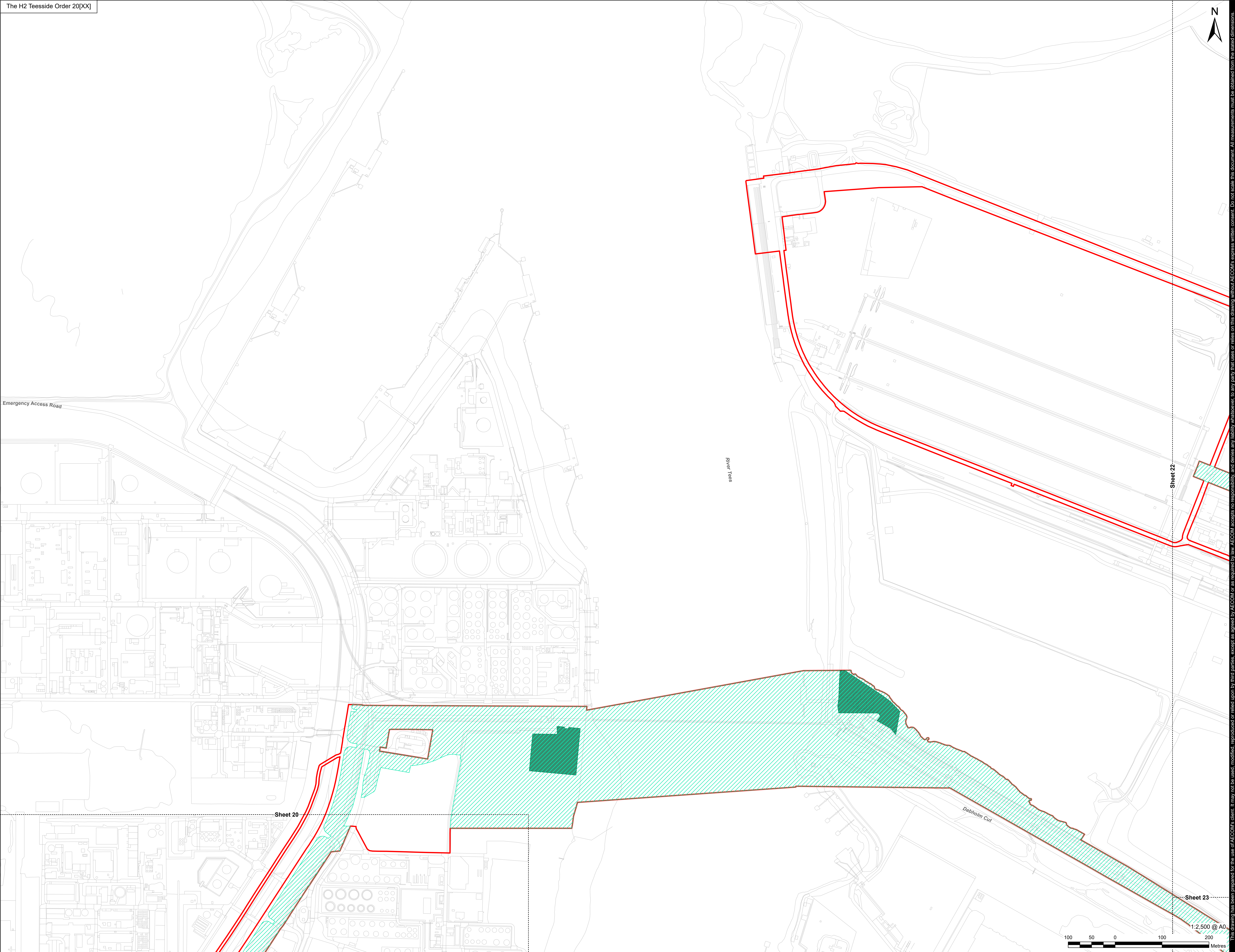
SHEET NUMBER
Sheet 20 of 45

This drawing has been prepared for the use of AECOM's client. It may not be used, modified, reproduced or relied upon by third parties, except as agreed by AECOM, and AECOM accepts no responsibility, and denies any liability, whatsoever, to any party that uses or relies on this drawing without AECOM's express written consent. Do not scale this document. All measurements must be obtained from the stated dimensions.

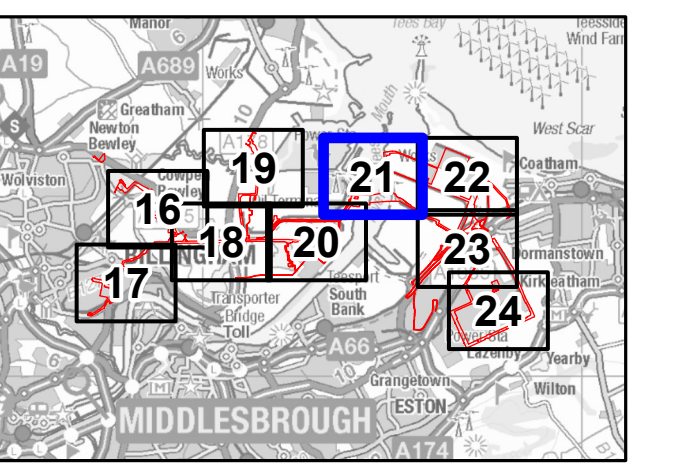


AECOM Limited
100 Embankment,
Cathedral Approach,
Manchester, M3 7FB
www.aecom.com

- Order Limits
- Detailed Sheet Number
- Work No. 6A.1 - Hydrogen Distribution Network - Overground and Underground Pipelines
- Work No. 6B.1 - Hydrogen Distribution Network - Above Ground Installations



Infrastructure Planning
(Applications; Prescribed Forms
and Procedure) Regulations 2009
Regulation 5(2)(j).



NOTES
1: Reproduced from Ordnance Survey digital map data © Crown copyright 2025. All rights reserved. License number AC0000508122.
2: Contains Ordnance Survey Data © Crown Copyright and database right 2025.

APPLICATION REFERENCE
H2T_Jan25_DCO_2.4_Rev04

ISSUE PURPOSE
FOR CHANGE APPLICATION

PROJECT NUMBER
60689030

DRAWING TITLE
Works Plans
Work No. 6 - Hydrogen Distribution Network

SHEET NUMBER
Sheet 21 of 45



This drawing has been prepared for the use of AECOM's client. It may not be used, modified, reproduced or relied upon by third parties, except as agreed by AECOM, or as required by law. AECOM accepts no responsibility, and denies any liability whatsoever, to any party that uses or relies on this drawing without AECOM's express written consent. Do not scale this document. All measurements must be obtained from the stated dimensions.






APPLICANT

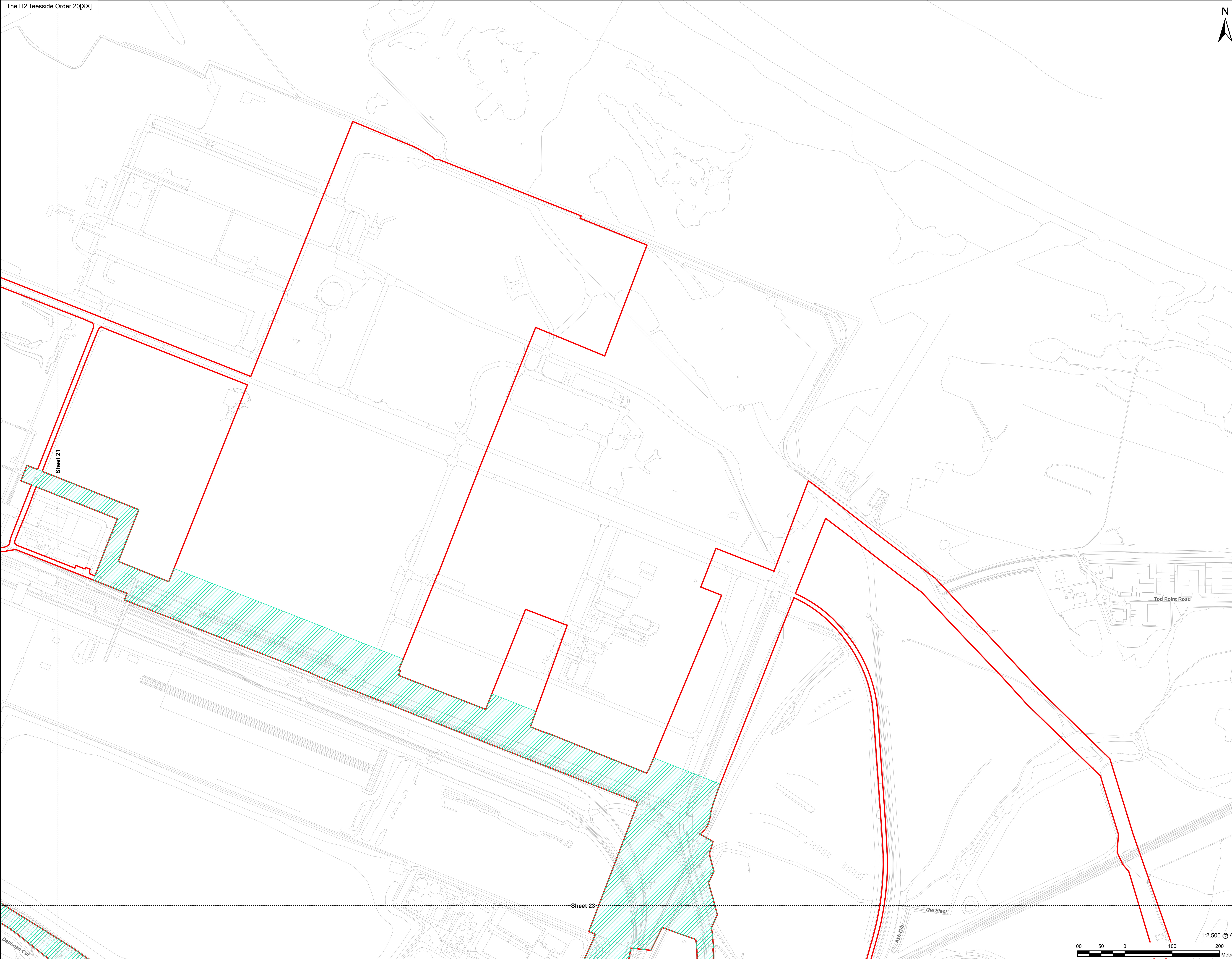


CONSULTANT

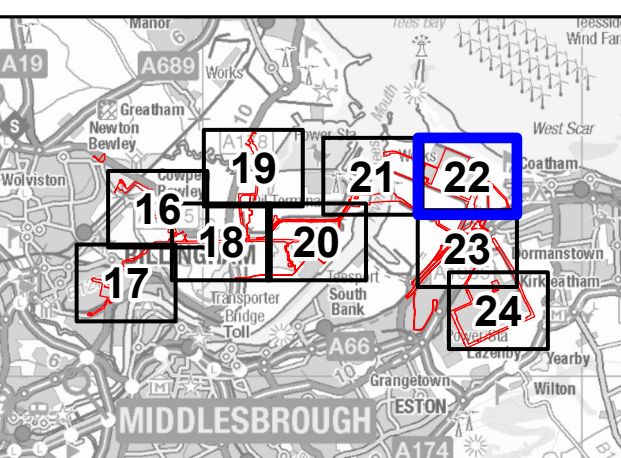
AECOM Limited
100 Embankment,
Cathedral Approach,
Manchester, M3 7FB
www.aecom.com

LEGEND

-  Order Limits
-  Detailed Sheet Number
-  Distribution Network - Overground and Underground Pipelines



Infrastructure Planning
(Applications; Prescribed Forms
and Procedure) Regulations 2009
Regulation 5(2)(j).



NOTES

- 1: Reproduced from Ordnance Survey digital map data © Crown copyright 2025. All rights reserved. License number AC0000908122.
- 2: Contains Ordnance Survey Data © Crown Copyright and database right 2025.

APPLICATION REFERENCE

H2T_Jan25_DCO_2.4_Rev04

ISSUE PURPOSE

FOR CHANGE APPLICATION

PROJECT NUMBER

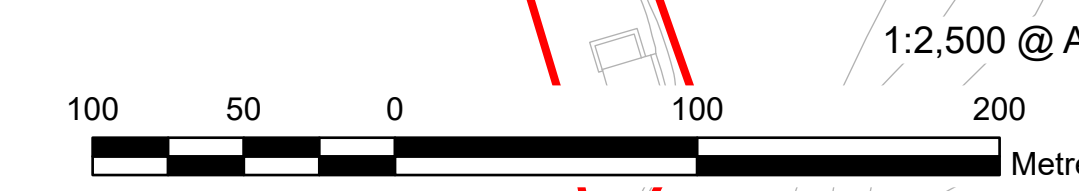
60689030

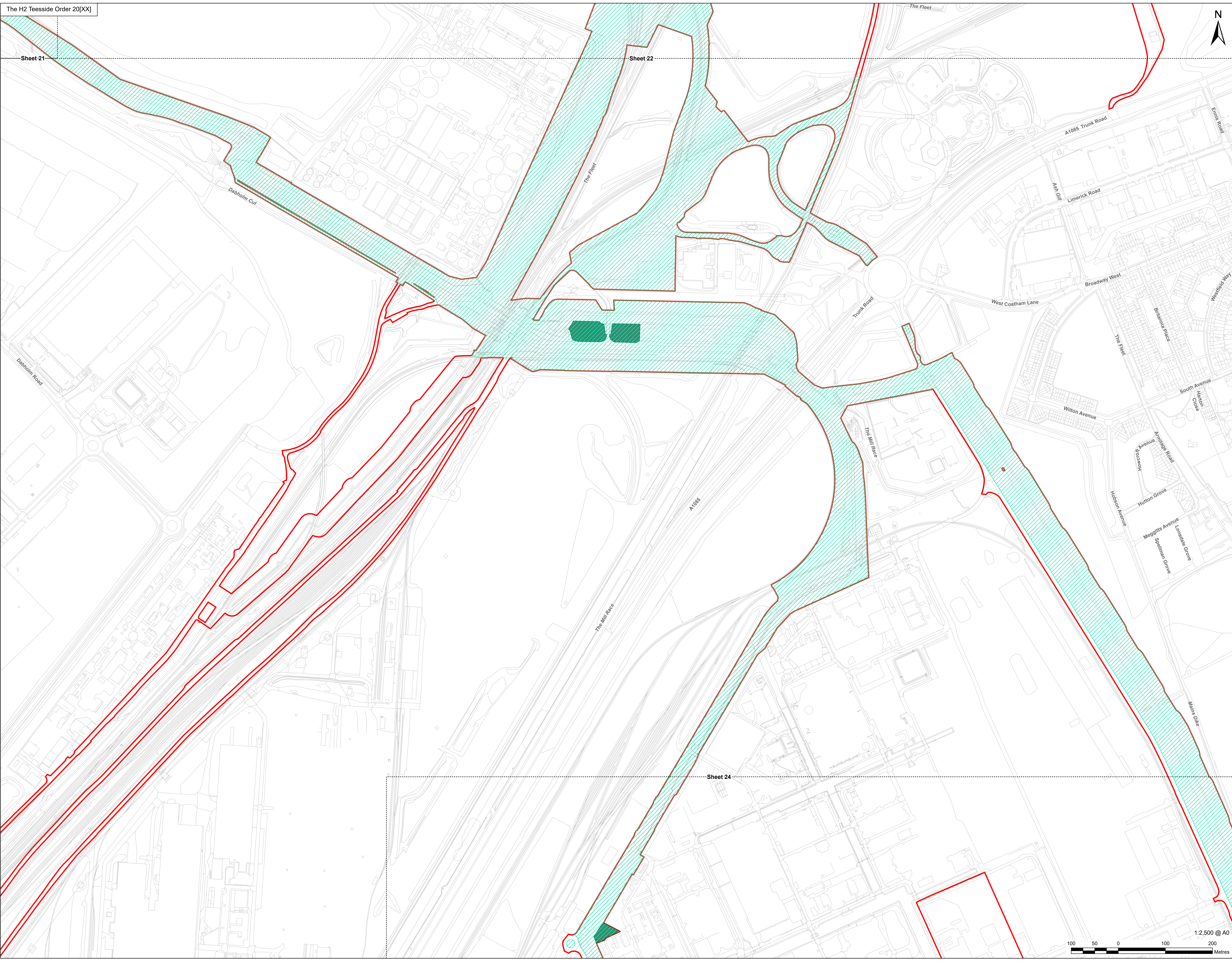
DRAWING TITLE

Works Plans
Work No. 6 - Hydrogen Distribution
Network

SHEET NUMBER

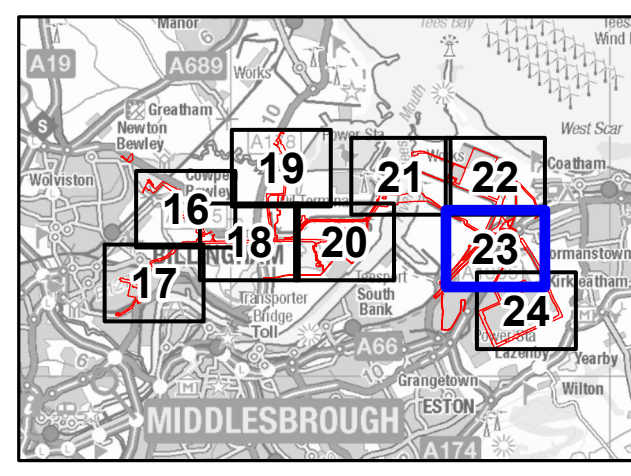
Sheet 22 of 45





This drawing has been prepared for the use of AECOM's client. It may not be used, modified, reproduced or relied upon by third parties, except as agreed by AECOM, or as required by law. AECOM accepts no responsibility, and denies any liability, whatsoever, to any party that uses or relies on this drawing without AECOM's express written consent. Do not scale this document. All measurements must be obtained from the stated dimensions.

Infrastructure Planning
(Applications; Prescribed Forms
and Procedure) Regulations 2009
Regulation 5(2)(j).



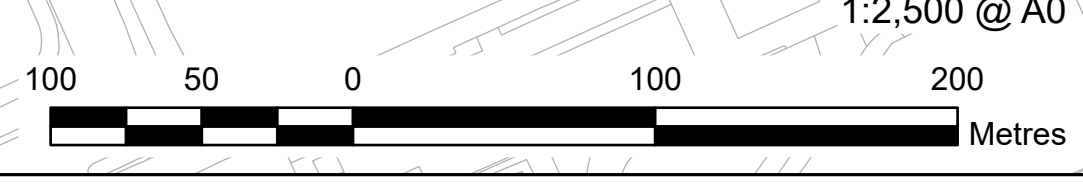
NOTES
1: Reproduced from Ordnance Survey digital map data © Crown copyright 2025. All rights reserved. License number: AC000089122.
2: Contains Ordnance Survey Data © Crown Copyright and database right 2025.

APPLICATION REFERENCE
H2T_Jan25_DCO_2.4_Rev04

ISSUE PURPOSE
FOR CHANGE APPLICATION
PROJECT NUMBER
60689030

DRAWING TITLE
Works Plans
Work No. 6 - Hydrogen Distribution
Network

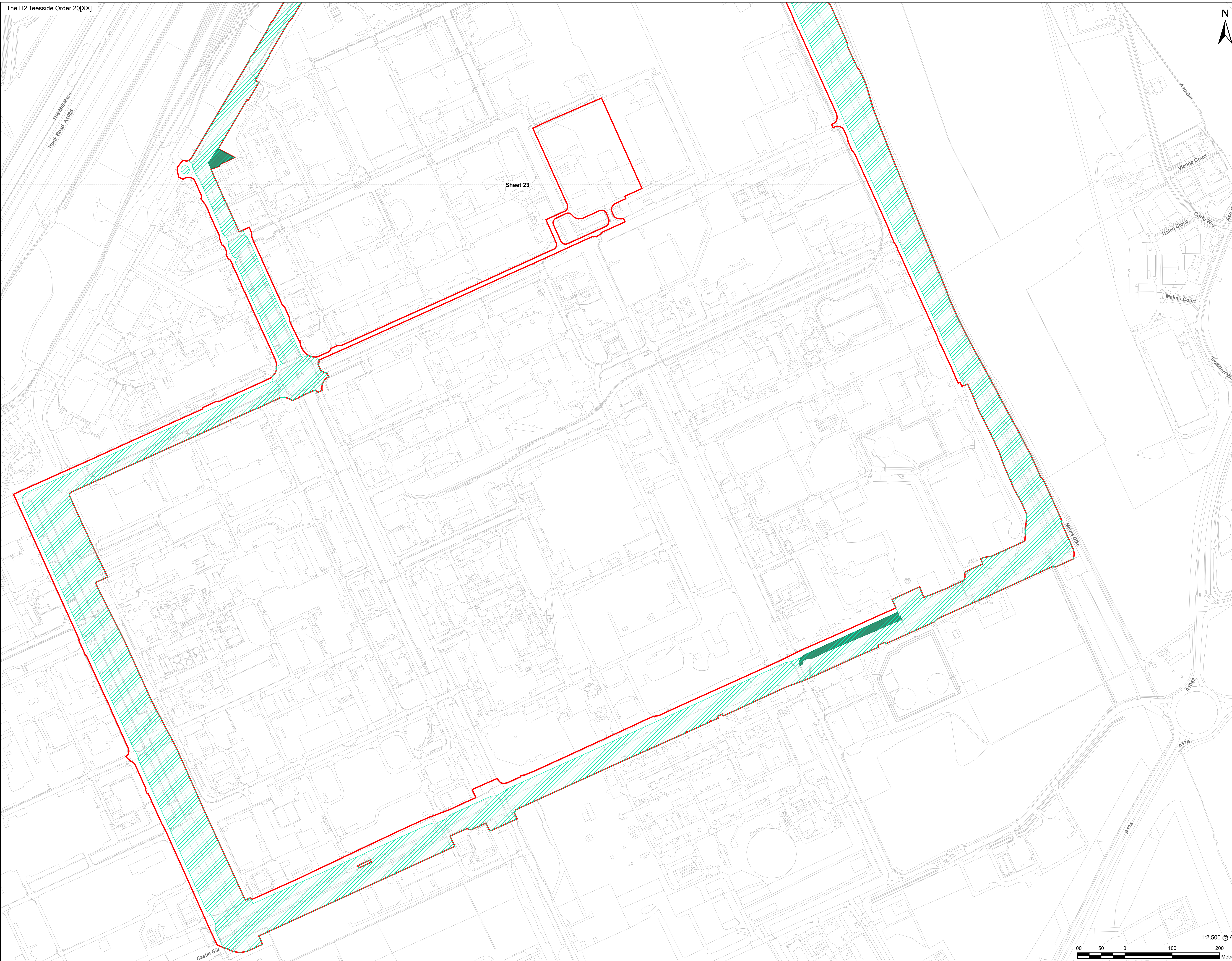
SHEET NUMBER
Sheet 23 of 45



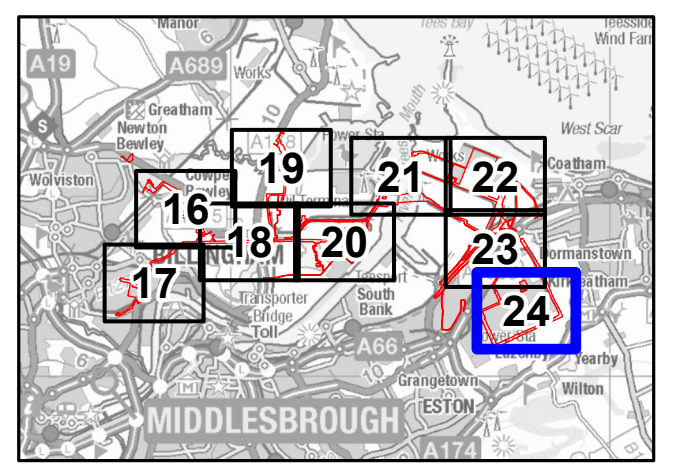


AECOM Limited
100 Embankment,
Cathedral Approach,
Manchester, M3 7FB
www.aecom.com

- Order Limits
- Detailed Sheet Number
- Work No. 6A.1 - Hydrogen Distribution Network - Overground and Underground Pipelines
- Work No. 6B.1 - Hydrogen Distribution Network - Above Ground Installations



Infrastructure Planning
(Applications: Prescribed Forms
and Procedure) Regulations 2009
Regulation 5(2)(j).



NOTES

- 1: Reproduced from Ordnance Survey digital map data © Crown copyright 2025. All rights reserved. License number AC0000808122.
- 2: Contains Ordnance Survey Data © Crown Copyright and database right 2025.

APPLICATION REFERENCE

H2T_Jan25_DCO_2.4_Rev04

ISSUE PURPOSE

FOR CHANGE APPLICATION

PROJECT NUMBER

60689030

DRAWING TITLE

Works Plans
Work No. 6 - Hydrogen Distribution Network

SHEET NUMBER

Sheet 24 of 45

This drawing has been prepared for the use of AECOM's client. It may not be used, modified, reproduced or relied upon by third parties, except as agreed by AECOM, or as required by law. AECOM accepts no responsibility, and denies any liability, whatsoever, to any party that uses or relies on this drawing without AECOM's express written consent. All measurements must be obtained from the stated dimensions.



APPLICANT



CONSULTANT

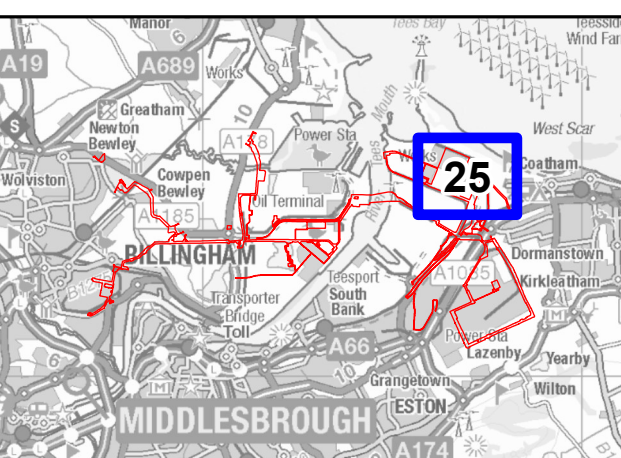
AECOM Limited
100 Embankment,
Cathedral Approach,
Manchester, M3 7FB
www.aecom.com

LEGEND

- Order Limits
- Detailed Sheet Number
- Work No. 7A - Carbon Dioxide - Export Pipeline
- Work No. 7B - Carbon Dioxide - Above Ground Installation



Infrastructure Planning
(Applications; Prescribed Forms
and Procedure) Regulations 2009
Regulation 5(2)(j).



NOTES

- 1: Reproduced from Ordnance Survey digital map data © Crown copyright 2025. All rights reserved. License number AC0000808122.
- 2: Contains Ordnance Survey Data © Crown Copyright and database right 2025.

APPLICATION REFERENCE

H2T_Jan25_DCO_2.4_Rev04

ISSUE PURPOSE

FOR CHANGE APPLICATION

PROJECT NUMBER

60689030

DRAWING TITLE

Works Plans
Work No. 7 - Carbon Dioxide Export
Pipeline Pipeline and Compression
Station

SHEET NUMBER

Sheet 25 of 45

This drawing has been prepared for the use of AECOM's client. It may not be used, modified, reproduced or relied upon by third parties, except as agreed by AECOM, or as required by law. AECOM accepts no responsibility, and denies any liability, whatsoever, to any party that uses or relies on this drawing without AECOM's express written consent. Do not scale this document. All measurements must be obtained from the stated dimensions.



APPLICANT

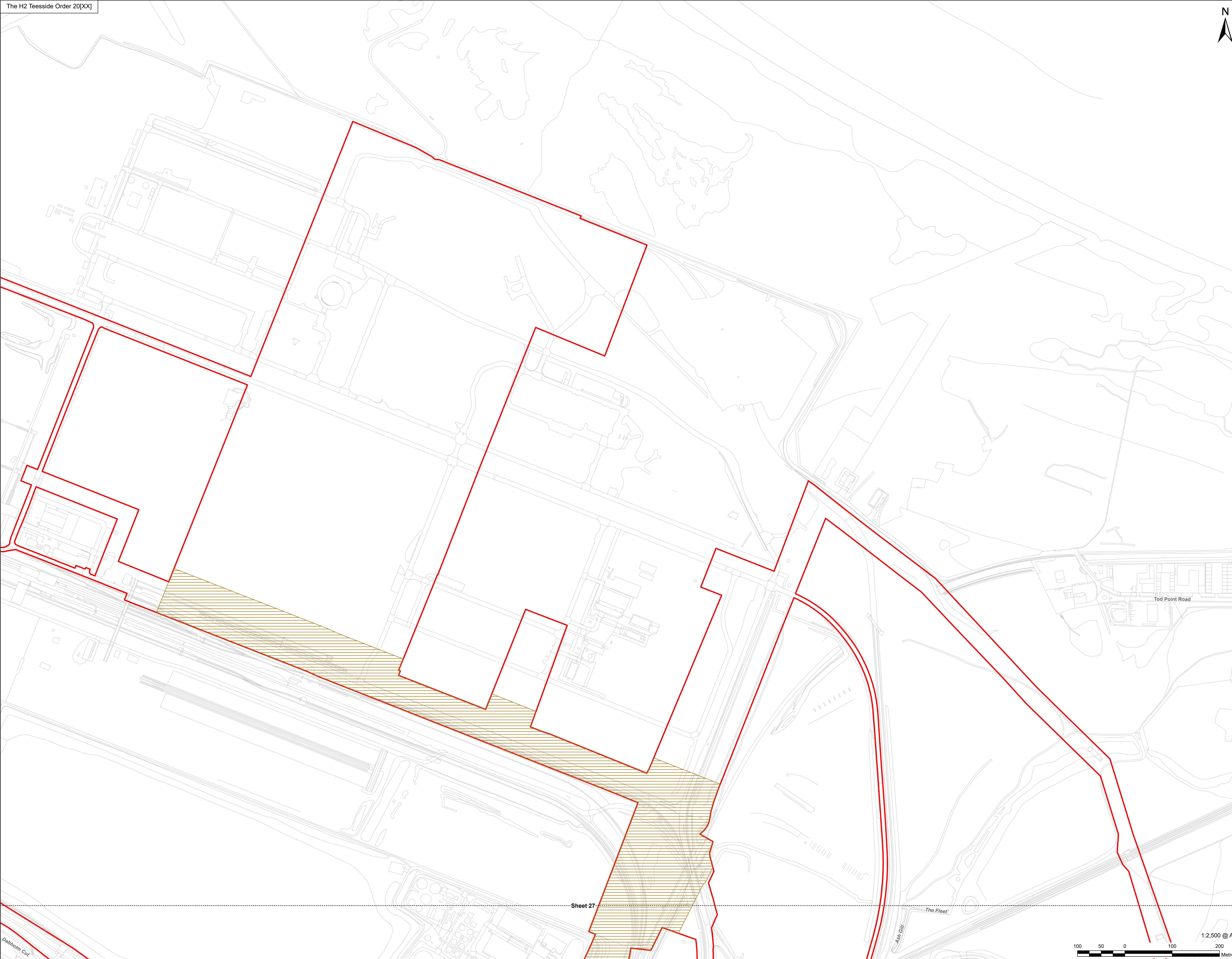


CONSULTANT

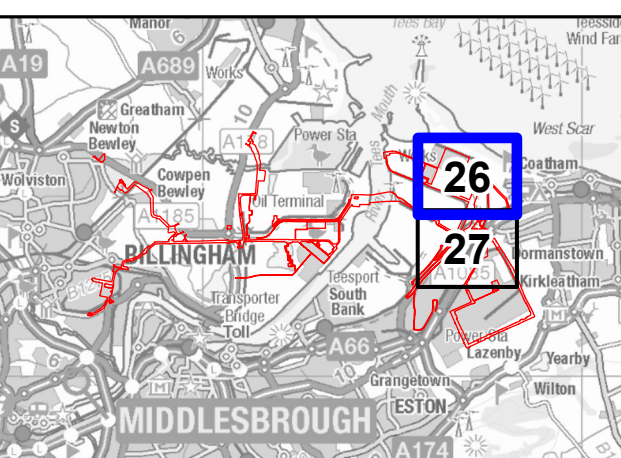
AECOM Limited
100 Embankment,
Cathedral Approach,
Manchester, M3 7FB
www.aecom.com

LEGEND

- Order Limits
- Detailed Sheet Number
- Work No. 8 - Oxygen and Nitrogen Gas Connections



Infrastructure Planning
(Applications: Prescribed Forms
and Procedure) Regulations 2009
Regulation 5(2)(j).



NOTES

- 1: Reproduced from Ordnance Survey digital map data © Crown copyright 2025. All rights reserved. License number AC0000908122.
- 2: Contains Ordnance Survey Data © Crown Copyright and database right 2025.

APPLICATION REFERENCE

H2T_Jan25_DCO_2.4_Rev04

ISSUE PURPOSE

FOR CHANGE APPLICATION

PROJECT NUMBER

60689030

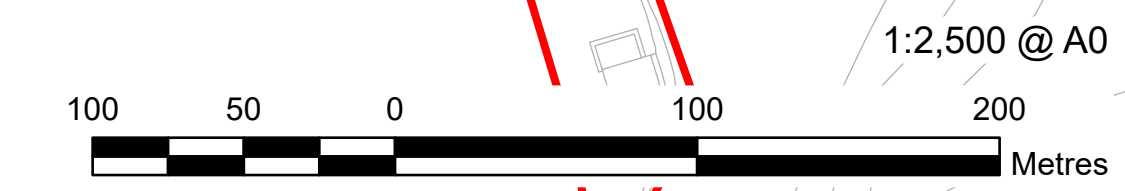
DRAWING TITLE

Works Plans
Work No. 8 - Oxygen and Nitrogen
Gas Connections

SHEET NUMBER

Sheet 26 of 45

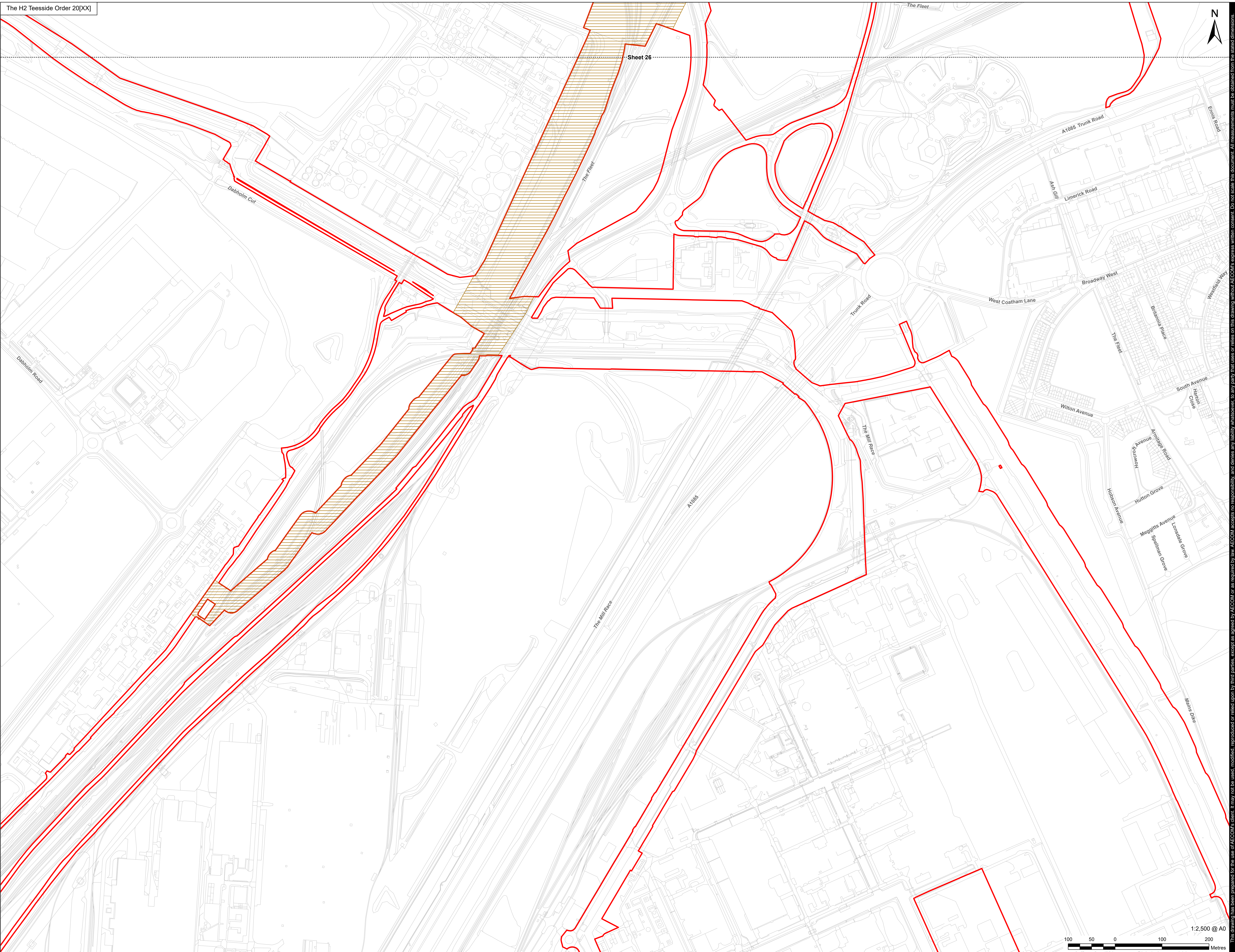
Sheet 27



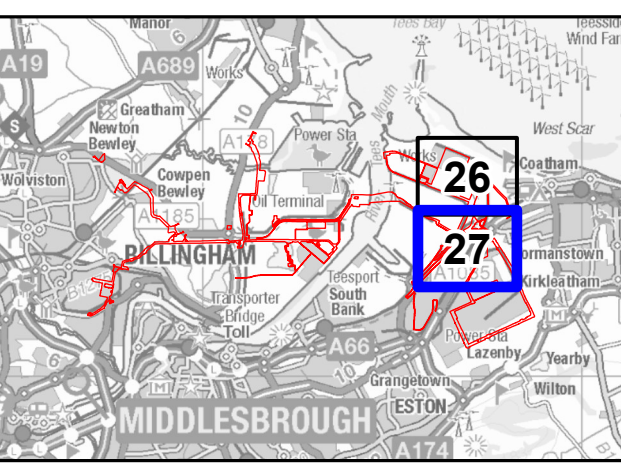


AECOM Limited
100 Embankment,
Cathedral Approach,
Manchester, M3 7FB
www.aecom.com

- Order Limits
- Detailed Sheet Number
- Work No. 8 - Oxygen and Nitrogen Gas Connections



Infrastructure Planning
(Applications; Prescribed Forms
and Procedure) Regulations 2009
Regulation 5(2)(j).



NOTES

- 1: Reproduced from Ordnance Survey digital map data © Crown copyright 2025. All rights reserved. License number: AC000098122.
- 2: Contains Ordnance Survey Data © Crown Copyright and database right 2025.

APPLICATION REFERENCE

H2T_Jan25_DCO_2.4_Rev04

ISSUE PURPOSE

FOR CHANGE APPLICATION

PROJECT NUMBER

60689030

DRAWING TITLE

Works Plans
Work No. 8 - Oxygen and Nitrogen
Gas Connections

SHEET NUMBER

Sheet 27 of 45





APPLICANT

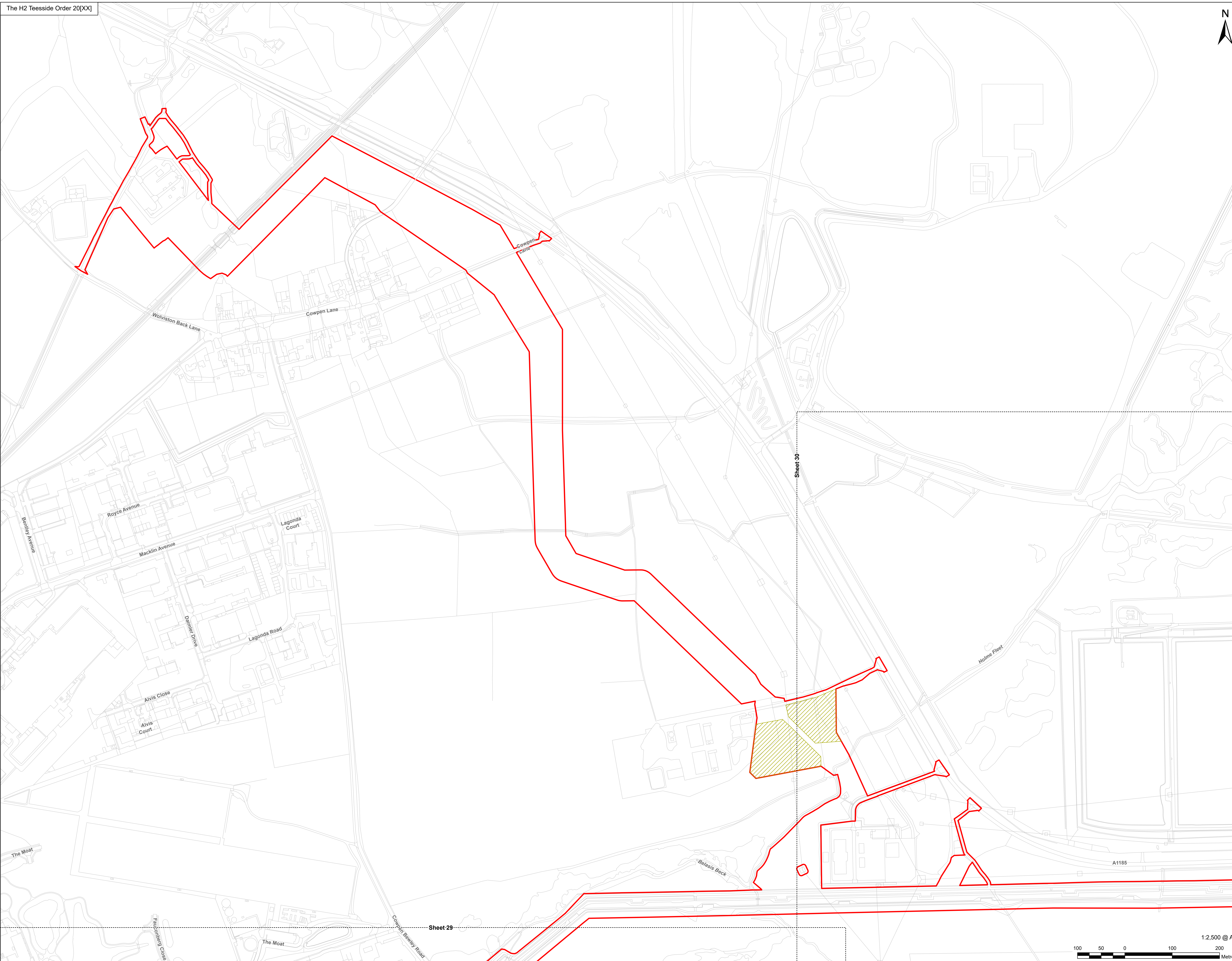


CONSULTANT

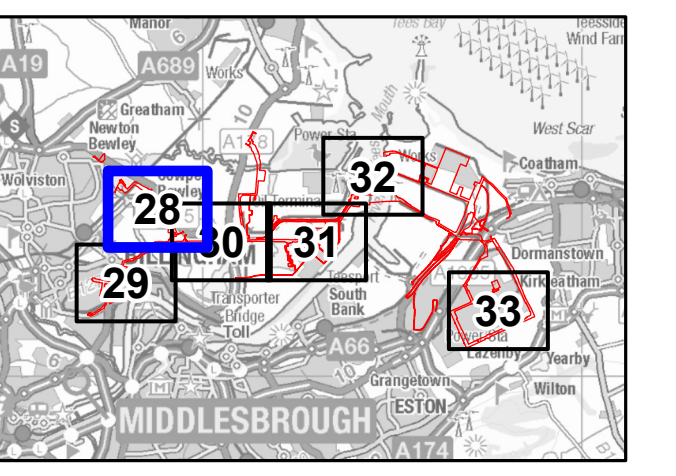
AECOM Limited
100 Embankment,
Cathedral Approach,
Manchester, M3 7FB
www.aecom.com

LEGEND

- Order Limits
- Detailed Sheet Number
- Work No. 9 - Temporary Construction Compounds



**Infrastructure Planning
(Applications; Prescribed Forms
and Procedure) Regulations 2009
Regulation 5(2)(j).**



NOTES

- 1: Reproduced from Ordnance Survey digital map data © Crown copyright 2025. All rights reserved. License number AC0000808122.
- 2: Contains Ordnance Survey Data © Crown Copyright and database right 2025.

APPLICATION REFERENCE

H2T_Jan25_DCO_2.4_Rev04

ISSUE PURPOSE

FOR CHANGE APPLICATION

PROJECT NUMBER

60689030

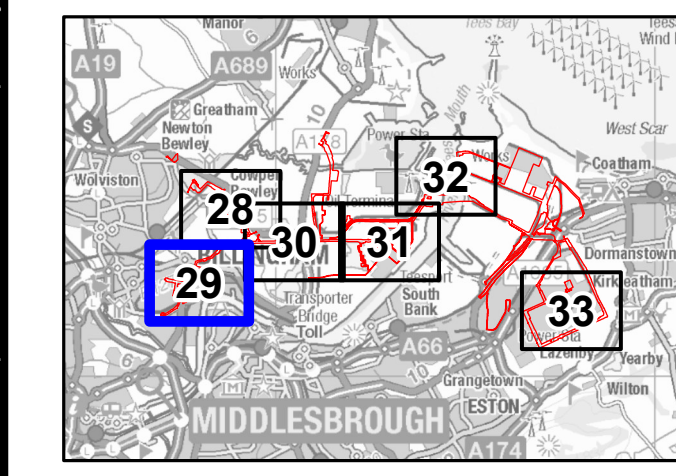
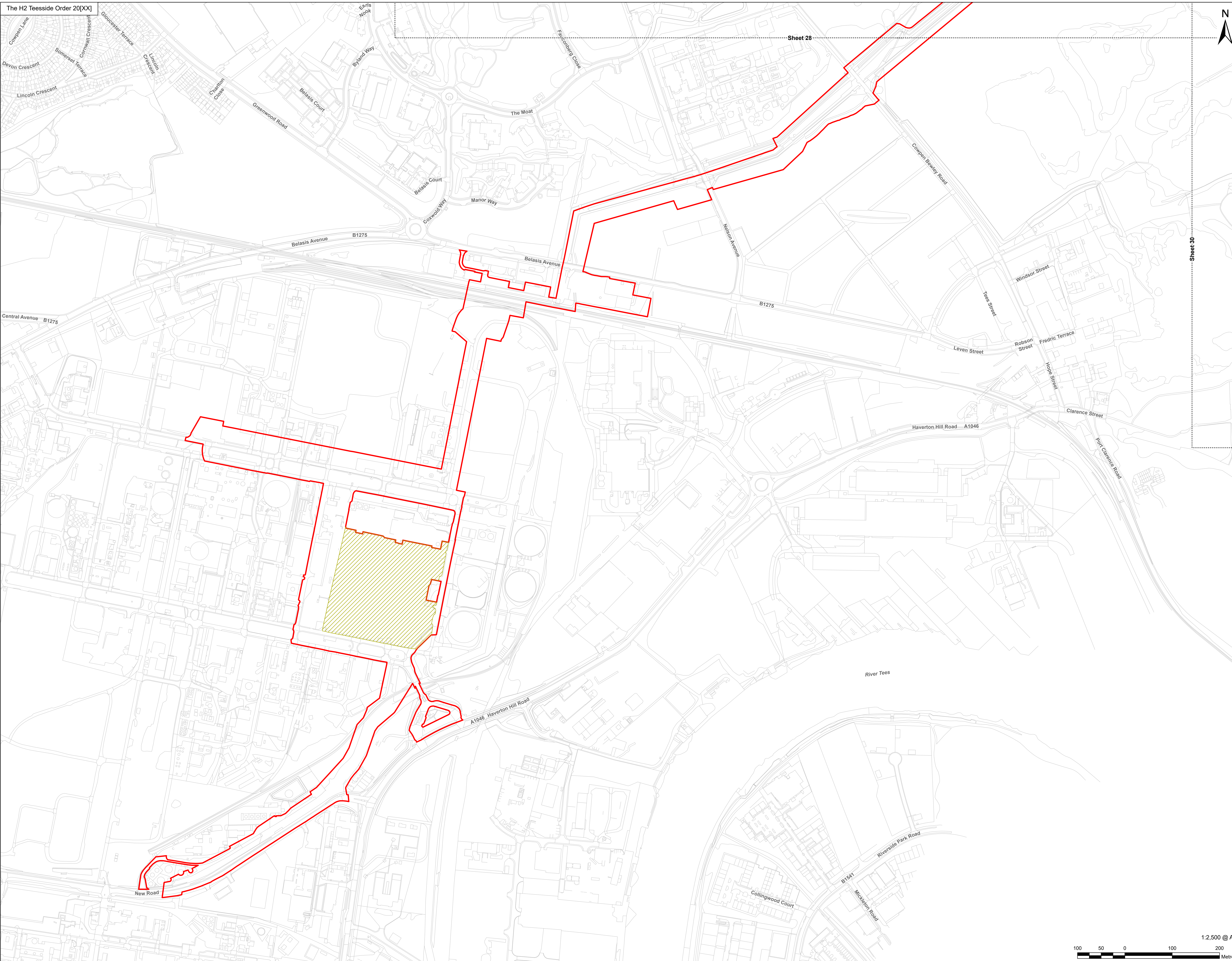
DRAWING TITLE

Works Plans
Work No. 9 - Temporary Construction
Compounds

SHEET NUMBER

Sheet 28 of 45




This drawing has been prepared for the use of AECOM's client. It may not be used, modified, reproduced or relied upon by third parties, except as agreed by AECOM, or as required by law. AECOM accepts no responsibility, and denies any liability whatsoever, to any party that uses or relies on this drawing without AECOM's express written consent. Do not scale this document. All measurements must be obtained from the stated dimensions.

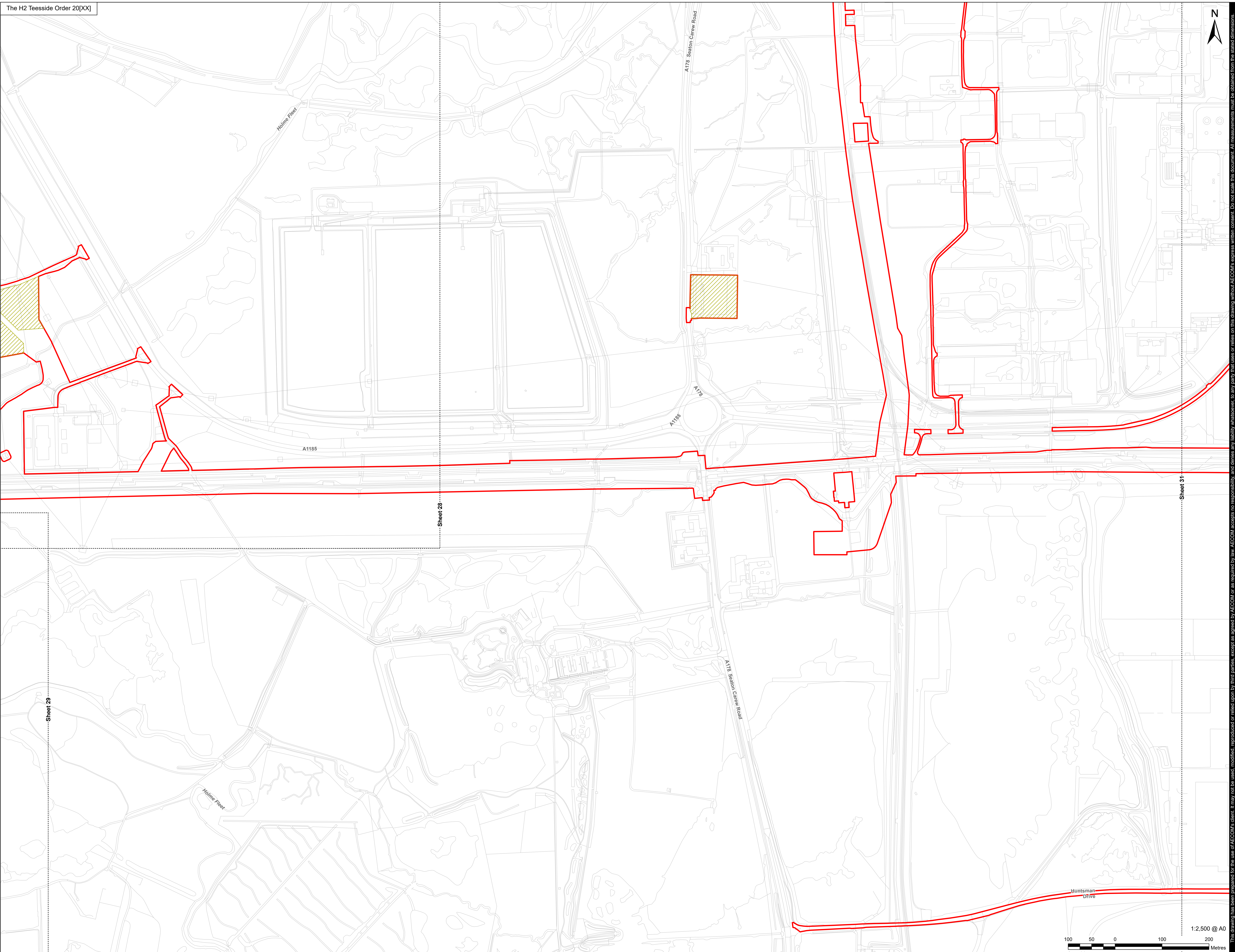


This drawing has been prepared for the use of AECOM's client. It may not be used, modified, reproduced or relied upon by third parties, except as agreed by AECOM, or as required by law. AECOM accepts no responsibility, and denies any liability, whatsoever, to any party that uses or relies on this drawing without AECOM's express written consent. Do not scale this document. All measurements must be obtained from the stated dimensions.



AECOM Limited
100 Embankment,
Cathedral Approach,
Manchester, M3 7FB
www.aecom.com

-  Order Limits
-  Detailed Sheet Number
-  Work No. 9 - Temporary Construction Compounds



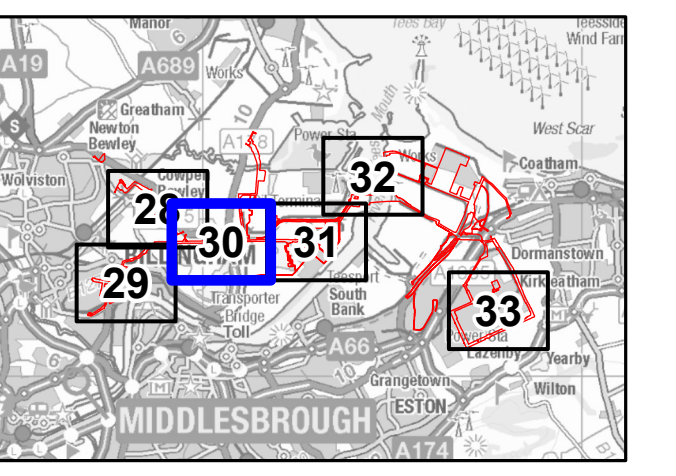
This drawing has been prepared for the use of AECOM's client. It may not be used, modified, reproduced or relied upon by third parties, except as agreed by AECOM, or as required by law. AECOM accepts no responsibility, and denies any liability, whatsoever, to any party that uses or relies on this drawing without AECOM's express written consent. Do not scale this document. All measurements must be obtained from the stated dimensions.

Sheet 29

Sheet 28

Sheet 31

**Infrastructure Planning
(Applications: Prescribed Forms
and Procedure) Regulations 2009
Regulation 5(2)(j).**



NOTES

- 1: Reproduced from Ordnance Survey digital map data © Crown copyright 2025. All rights reserved. License number: AC0000908122.
- 2: Contains Ordnance Survey Data © Crown Copyright and database right 2025.

APPLICATION REFERENCE

H2T_Jan25_DCO_2.4_Rev04

ISSUE PURPOSE

FOR CHANGE APPLICATION

PROJECT NUMBER

60689030

DRAWING TITLE

Works Plans
Work No. 9 - Temporary Construction
Compounds

SHEET NUMBER

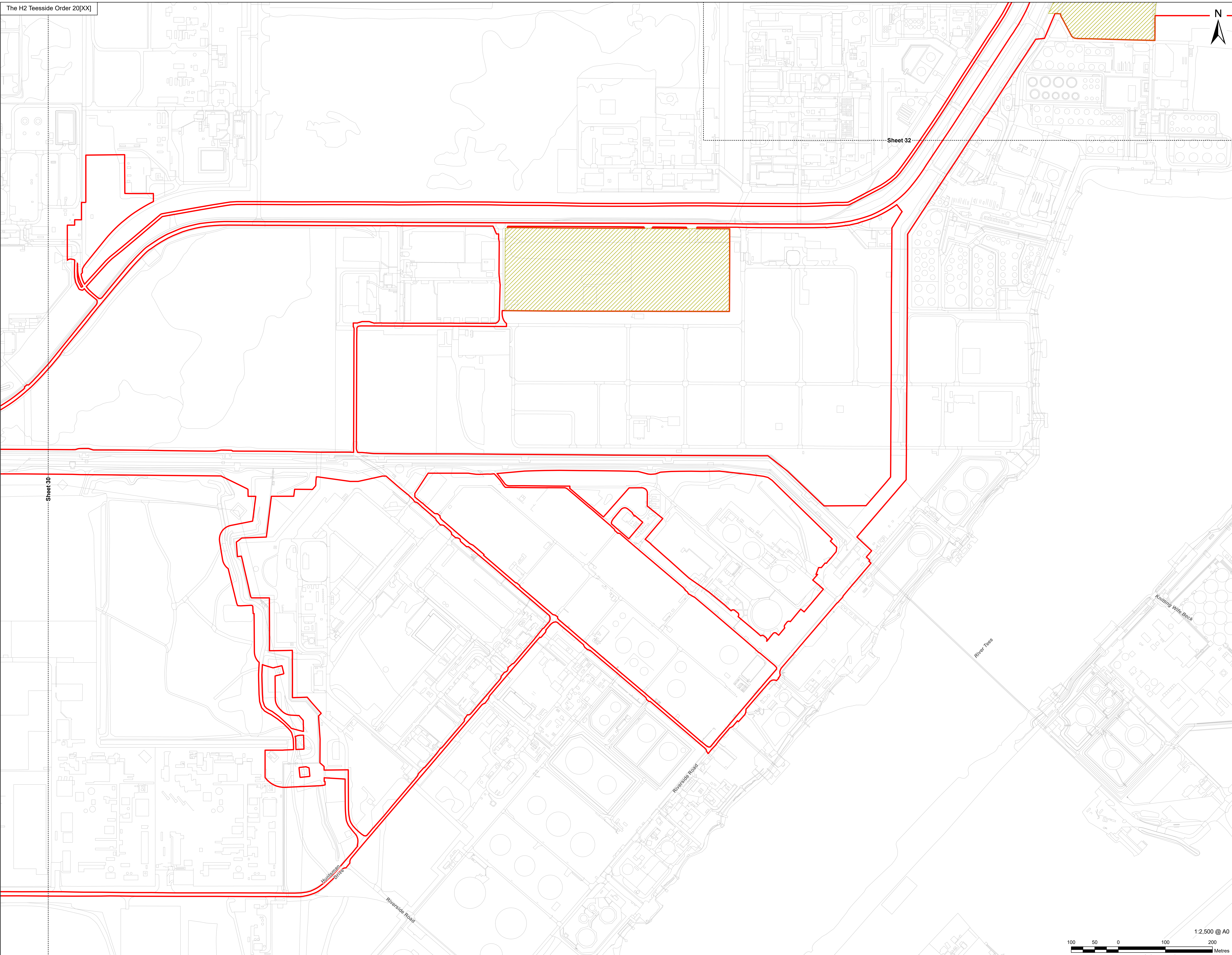
Sheet 30 of 45



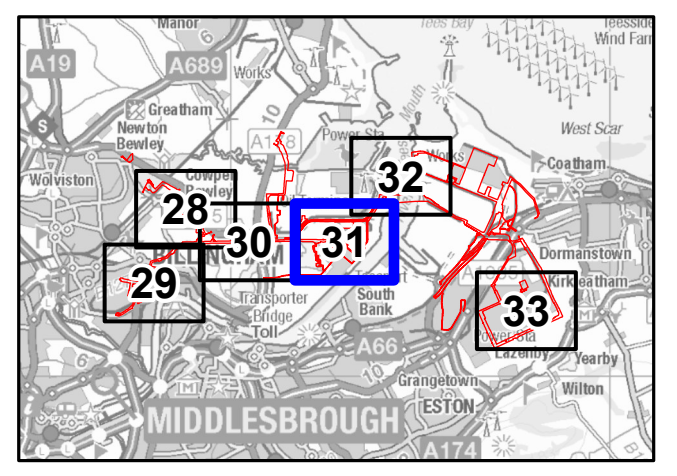


AECOM Limited
100 Embankment,
Cathedral Approach,
Manchester, M3 7FB
www.aecom.com

- Order Limits
- Detailed Sheet Number
- Work No. 9 - Temporary Construction Compounds



**Infrastructure Planning
(Applications; Prescribed Forms
and Procedure) Regulations 2009
Regulation 5(2)(j).**



NOTES

- 1: Reproduced from Ordnance Survey digital map data © Crown copyright 2025. All rights reserved. License number: AC0000508122.
- 2: Contains Ordnance Survey Data © Crown Copyright and database right 2025.

APPLICATION REFERENCE

H2T_Jan25_DCO_2.4_Rev04

ISSUE PURPOSE

FOR CHANGE APPLICATION

PROJECT NUMBER

60689030

DRAWING TITLE

Works Plans
Work No. 9 - Temporary Construction
Compounds

SHEET NUMBER

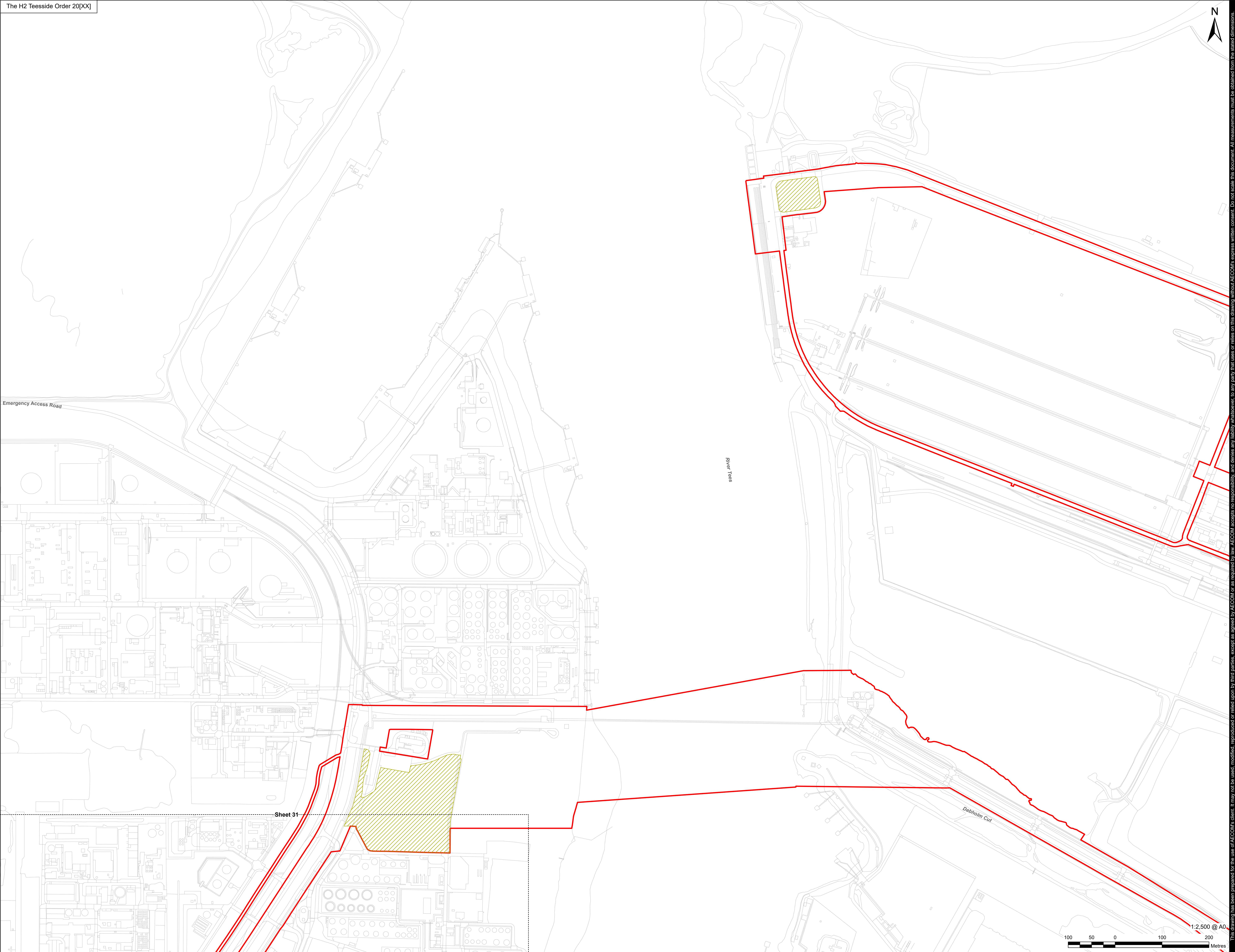
Sheet 31 of 45

This drawing has been prepared for the use of AECOM's client. It may not be used, modified, reproduced or relied upon by third parties, except as agreed by AECOM, or as required by law. AECOM accepts no responsibility, and denies any liability, whatsoever, to any party that uses or relies on this drawing without AECOM's express written consent. Do not scale this document. All measurements must be obtained from the stated dimensions.



AECOM Limited
100 Embankment,
Cathedral Approach,
Manchester, M3 7FB
www.aecom.com

- Order Limits
- Detailed Sheet Number
- Work No. 9 - Temporary Construction Compounds



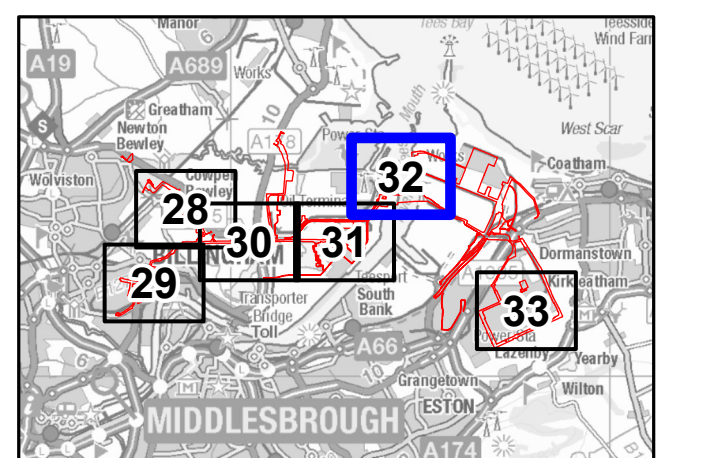
Emergency Access Road

River Tees

Dabholm Cut

Sheet 31

**Infrastructure Planning
(Applications; Prescribed Forms
and Procedure) Regulations 2009
Regulation 5(2)(j).**



NOTES

- 1: Reproduced from Ordnance Survey digital map data © Crown copyright 2025. All rights reserved. License number AC0000508122.
- 2: Contains Ordnance Survey Data © Crown Copyright and database right 2025.

APPLICATION REFERENCE

H2T_Jan25_DCO_2.4_Rev04

ISSUE PURPOSE

FOR CHANGE APPLICATION

PROJECT NUMBER

60689030

DRAWING TITLE

Works Plans
Work No. 9 - Temporary Construction
Compounds

SHEET NUMBER

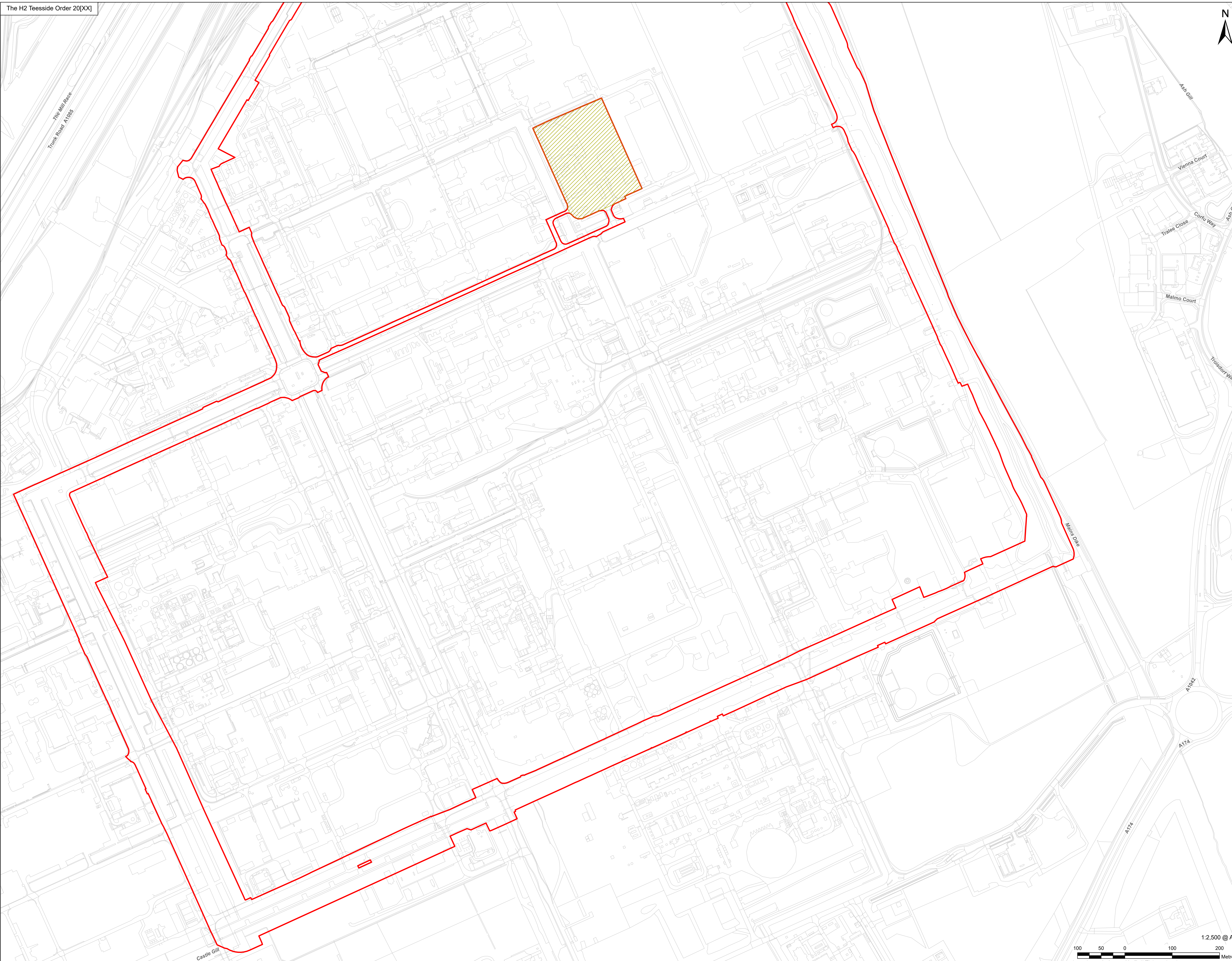
Sheet 32 of 45

This drawing has been prepared for the use of AECOM's client. It may not be used, modified, reproduced or relied upon by third parties, except as agreed by AECOM, or as required by law. AECOM accepts no responsibility, and denies any liability whatsoever, to any party that uses or relies on this drawing without AECOM's express written consent. Do not scale this document. All measurements must be obtained from the stated dimensions.

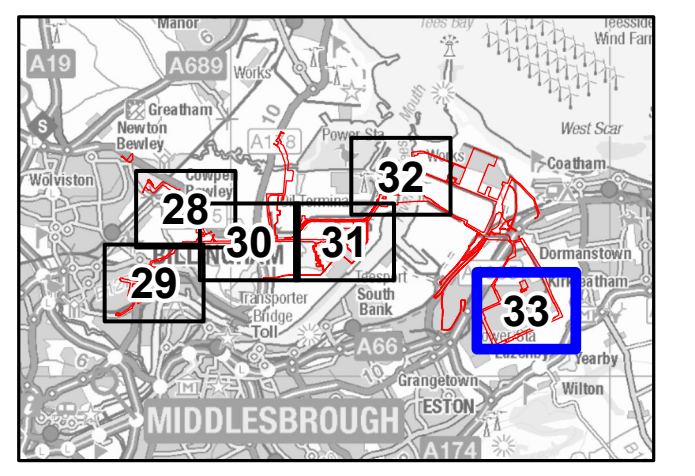


AECOM Limited
100 Embankment,
Cathedral Approach,
Manchester, M3 7FB
www.aecom.com

- Order Limits
- Detailed Sheet Number
- Work No. 9 - Temporary Construction Compounds



Infrastructure Planning
(Applications: Prescribed Forms
and Procedure) Regulations 2009
Regulation 5(2)(j).



NOTES

- 1: Reproduced from Ordnance Survey digital map data © Crown copyright 2025. All rights reserved. License number AC0000808122.
- 2: Contains Ordnance Survey Data © Crown Copyright and database right 2025.

APPLICATION REFERENCE

H2T_Jan25_DCO_2.4_Rev04

ISSUE PURPOSE

FOR CHANGE APPLICATION

PROJECT NUMBER

60689030

DRAWING TITLE

Works Plans
Work No. 9 - Temporary Construction
Compounds

SHEET NUMBER

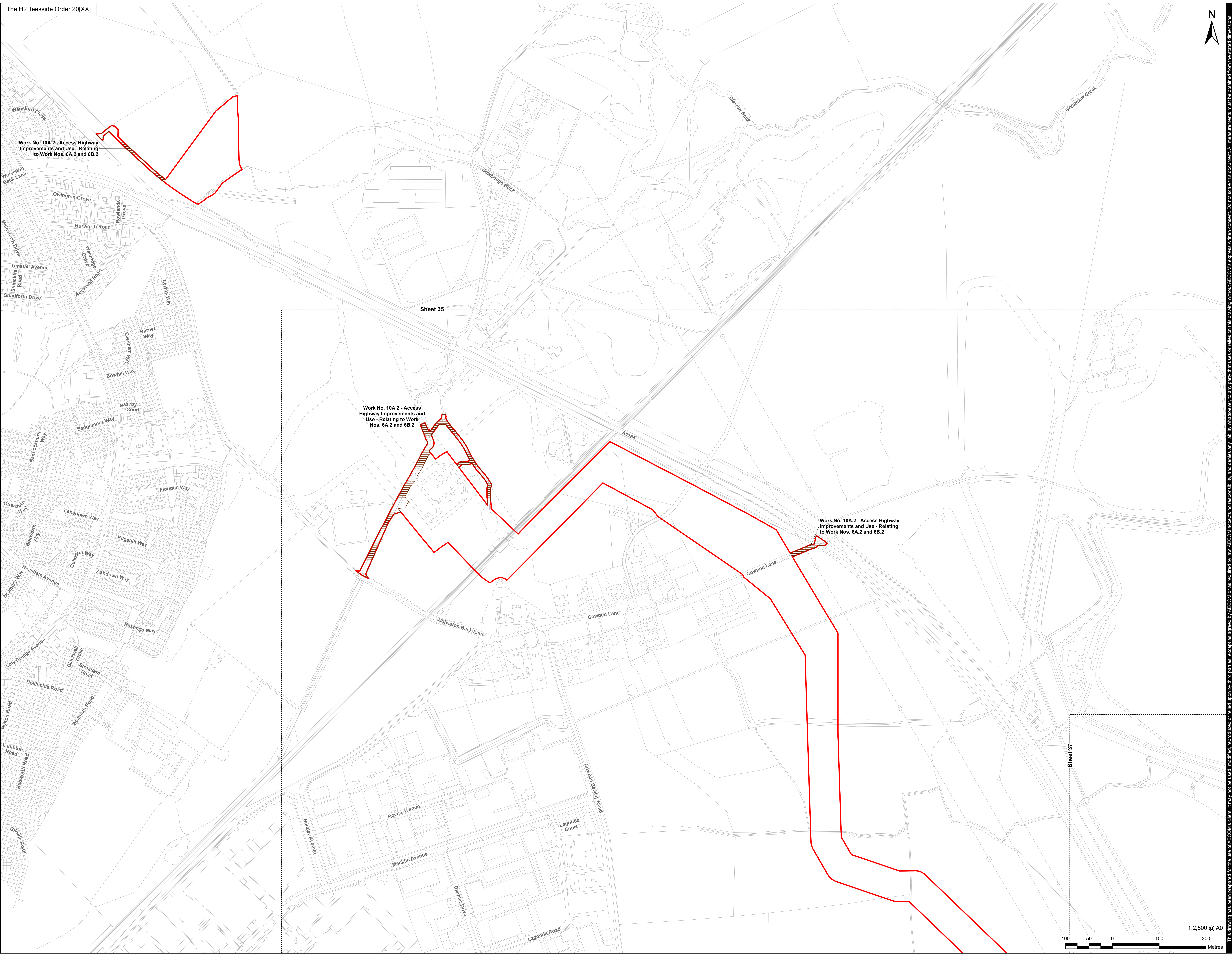
Sheet 33 of 45



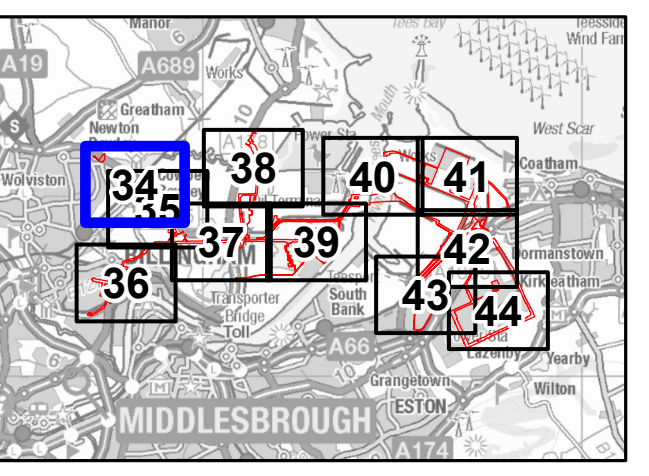
This drawing has been prepared for the use of AECOM's client. It may not be used, modified, reproduced or relied upon by third parties, except as agreed by AECOM, or as required by law. AECOM accepts no responsibility, and denies any liability whatsoever, to any party that uses or relies on this drawing without AECOM's express written consent. Do not scale this document. All measurements must be obtained from the stated dimensions.



- Order Limits
- Detailed Sheet Number
- Work No. 10A.2 - Access Highway Improvements and Use - Relating to Work Nos. 6A.2 and 6B.2



Infrastructure Planning
(Applications; Prescribed Forms
and Procedure) Regulations 2009
Regulation 5(2)(j).



- NOTES
- 1: Reproduced from Ordnance Survey digital map data © Crown copyright 2025. All rights reserved. License number AC0000908122.
 - 2: Contains Ordnance Survey Data © Crown Copyright and database right 2025.


APPLICATION REFERENCE
H2T_Jan25_DCO_2.4_Rev04

ISSUE PURPOSE
FOR CHANGE APPLICATION

PROJECT NUMBER
60689030

DRAWING TITLE
Works Plans
Work No. 10 - Access Highway
Improvements and Use

SHEET NUMBER
Sheet 34 of 45





APPLICANT

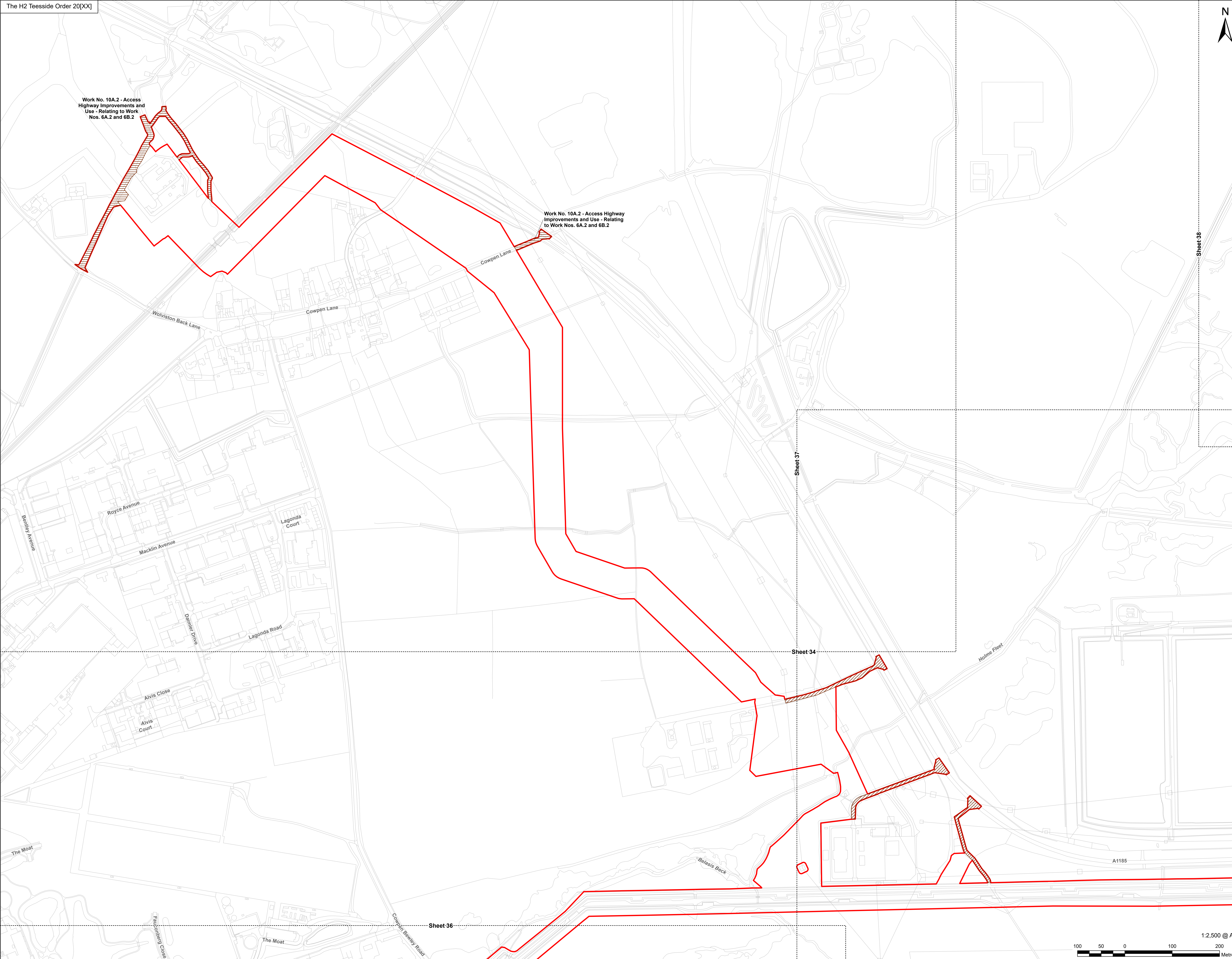


CONSULTANT

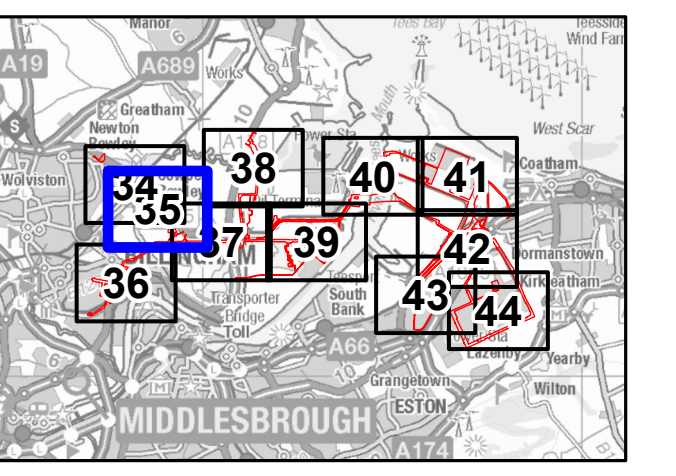
AECOM Limited
100 Embankment,
Cathedral Approach,
Manchester, M3 7FB
www.aecom.com

LEGEND

- Order Limits
- Detailed Sheet Number
- Work No. 10A.1 - Access Highway Improvements and Use
- Work No. 10A.2 - Access Highway Improvements and Use - Relating to Work Nos. 6A.2 and 6B.2



Infrastructure Planning
(Applications; Prescribed Forms
and Procedure) Regulations 2009
Regulation 5(2)(j).



NOTES

- 1: Reproduced from Ordnance Survey digital map data © Crown copyright 2025. All rights reserved. License number AC0000808122.
- 2: Contains Ordnance Survey Data © Crown Copyright and database right 2025.

APPLICATION REFERENCE

H2T_Jan25_DCO_2.4_Rev04

ISSUE PURPOSE

FOR CHANGE APPLICATION

PROJECT NUMBER

60689030

DRAWING TITLE

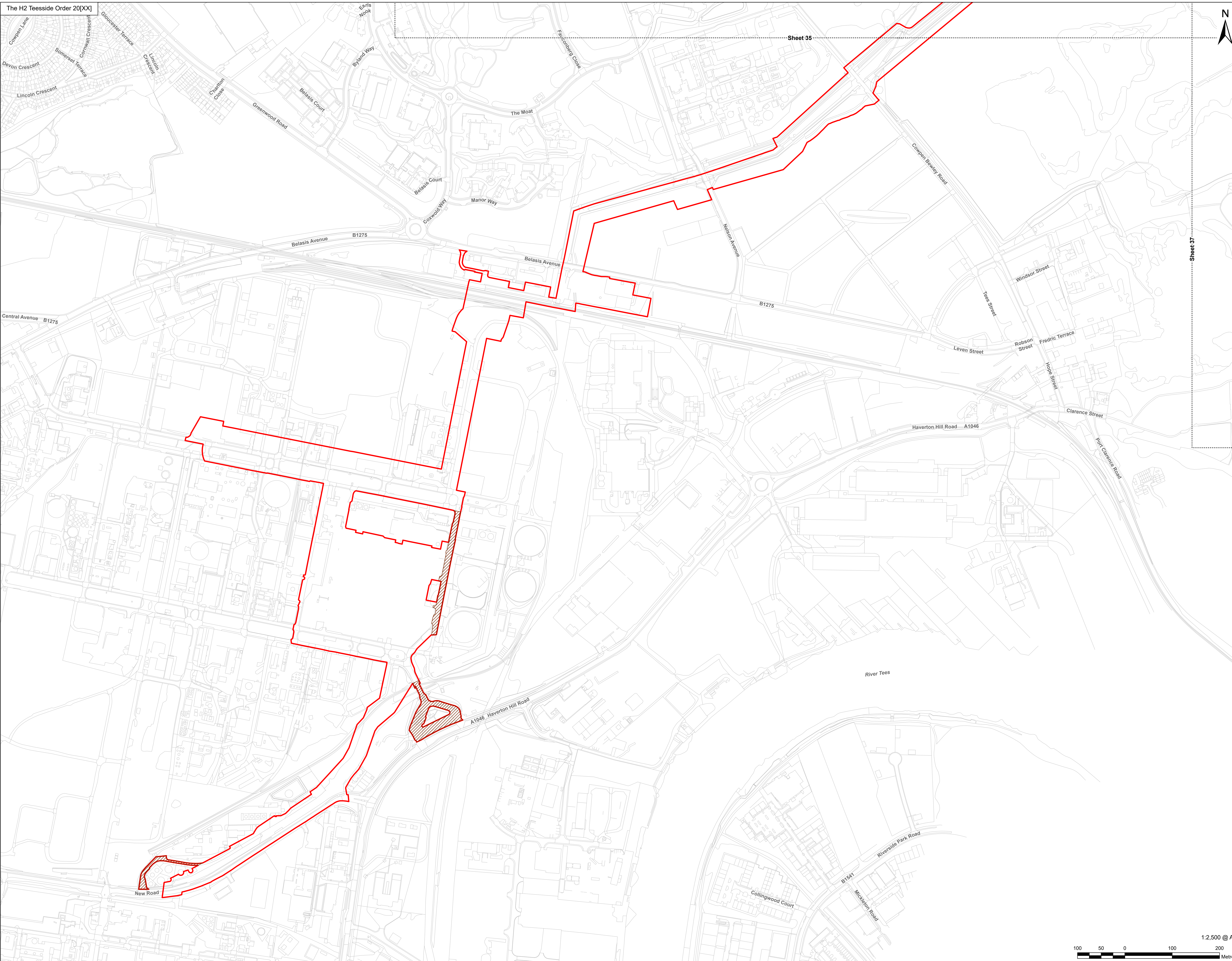
Works Plans
Work No. 10 - Access Highway
Improvements and Use

SHEET NUMBER

Sheet 35 of 45



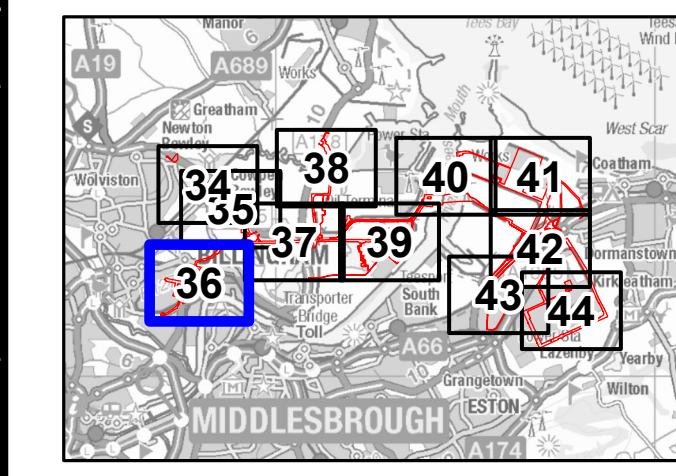
This drawing has been prepared for the use of AECOM's client. It may not be used, modified, reproduced or relied upon by third parties, except as agreed by AECOM, or as required by law. AECOM accepts no responsibility, and denies any liability whatsoever, to any party that uses or relies on this drawing without AECOM's express written consent. Do not scale this document. All measurements must be obtained from the stated dimensions.



Sheet 37

Sheet 35

Infrastructure Planning
(Applications; Prescribed Forms
and Procedure) Regulations 2009
Regulation 5(2)(j).



NOTES
1: Reproduced from Ordnance Survey digital map data © Crown copyright 2025. All rights reserved. License number: AC0000508122.
2: Contains Ordnance Survey Data © Crown Copyright and database right 2025.

APPLICATION REFERENCE
H2T_Jan25_DCO_2.4_Rev04

ISSUE PURPOSE
FOR CHANGE APPLICATION

PROJECT NUMBER
60689030

DRAWING TITLE
Works Plans
Work No. 10 - Access Highway Improvements and Use

SHEET NUMBER
Sheet 36 of 45

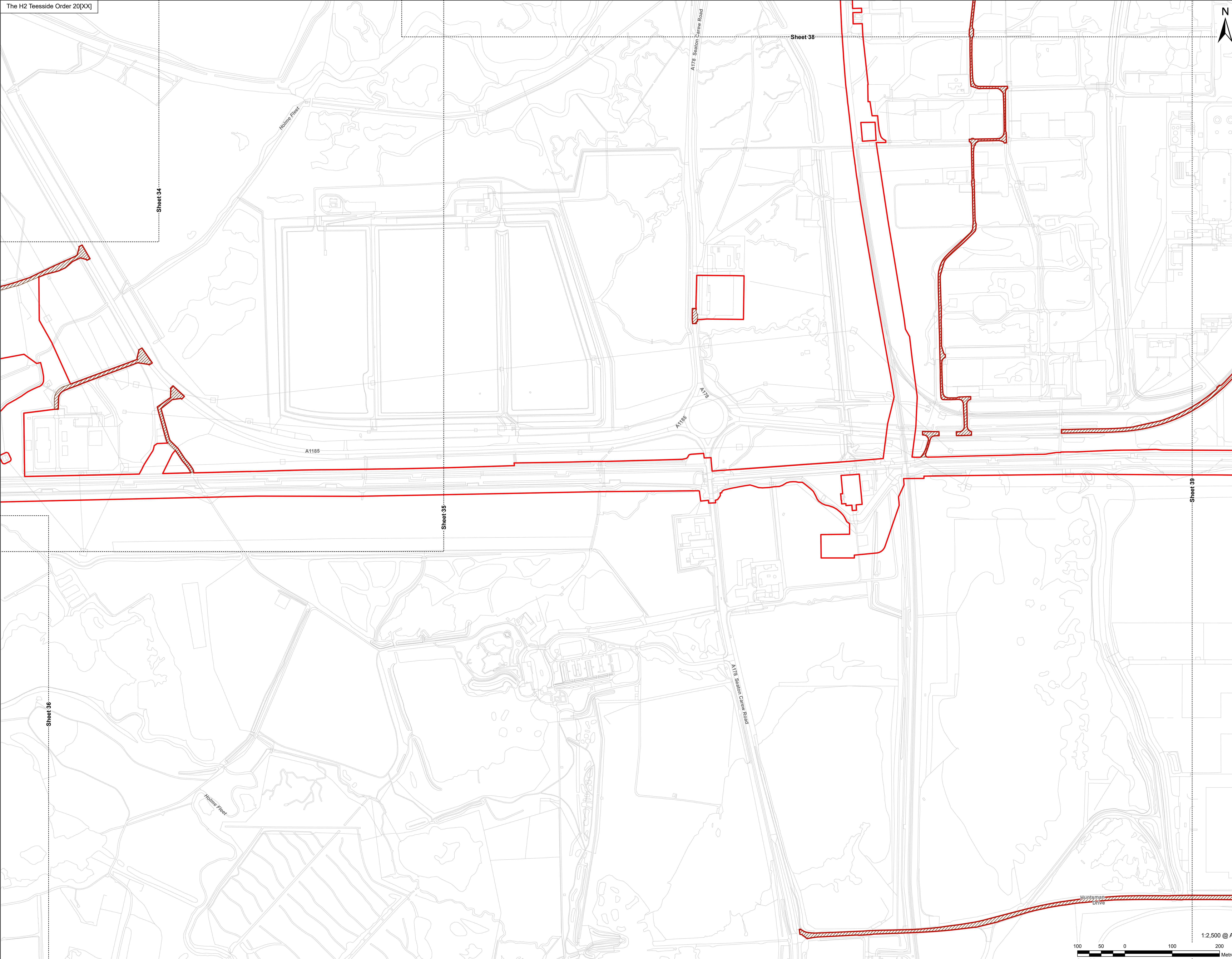



1:2,500 @ A0

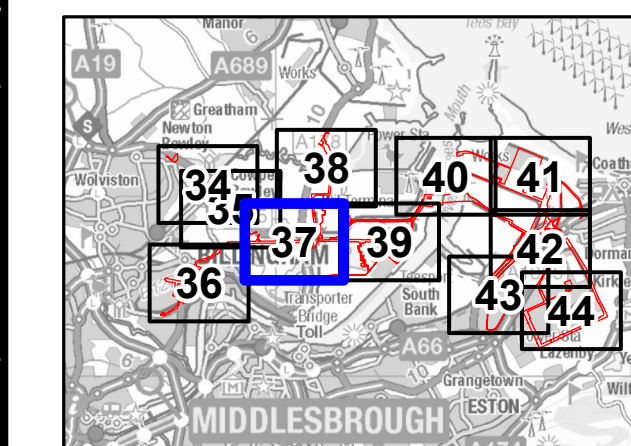


AECOM Limited
100 Embankment,
Cathedral Approach,
Manchester, M3 7FB
www.aecom.com

- Order Limits
- Detailed Sheet Number
- Work No. 10A.1 - Access Highway Improvements and Use



Infrastructure Planning
(Applications: Prescribed Forms
and Procedure) Regulations 2009
Regulation 5(2)(j).



NOTES
1: Reproduced from Ordnance Survey digital map data © Crown copyright 2025. All rights reserved. License number: A0000908122.
2: Contains Ordnance Survey Data © Crown Copyright and database right 2025.

APPLICATION REFERENCE
H2T_Jan25_DCO_2.4_Rev04

ISSUE PURPOSE
FOR CHANGE APPLICATION

PROJECT NUMBER
60689030

DRAWING TITLE
Works Plans
Work No. 10 - Access Highway
Improvements and Use

SHEET NUMBER
Sheet 37 of 45



This drawing has been prepared for the use of AECOM's client. It may not be used, modified, reproduced or relied upon by third parties, except as agreed by AECOM, or as required by law. AECOM accepts no responsibility, and denies any liability, whatsoever, to any party that uses or relies on this drawing without AECOM's express written consent. Do not scale this document. All measurements must be obtained from the stated dimensions.



APPLICANT

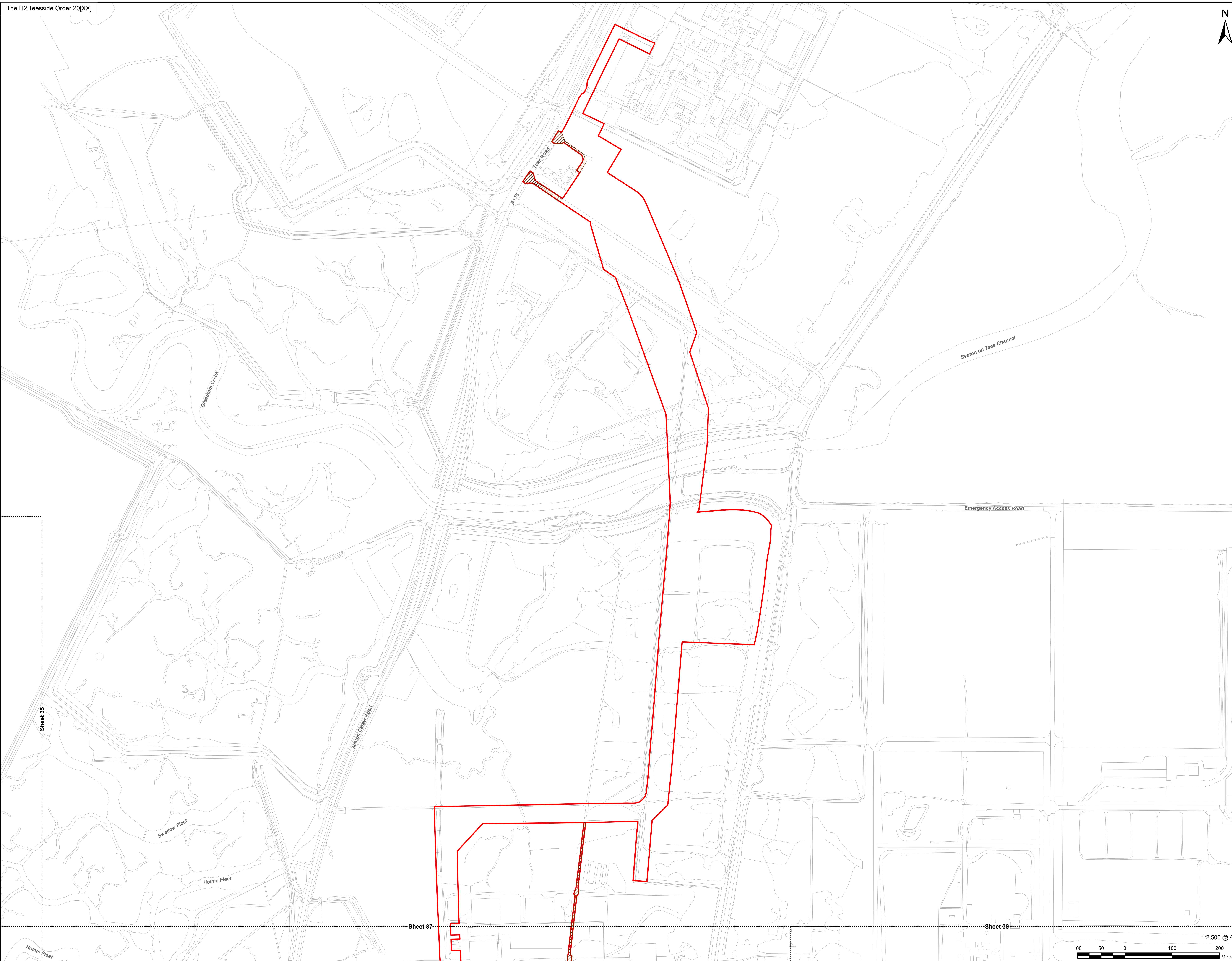


CONSULTANT

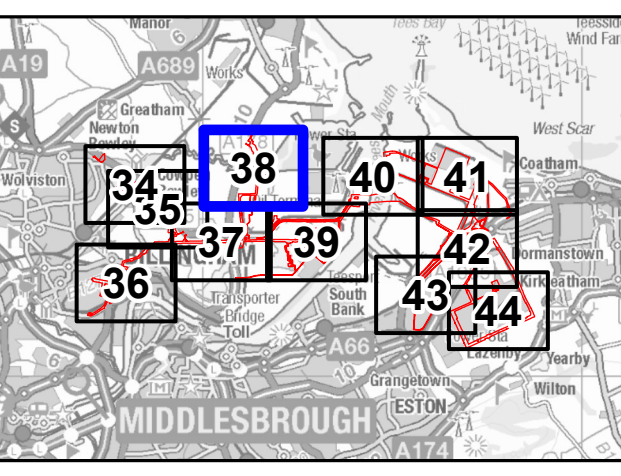
AECOM Limited
100 Embankment,
Cathedral Approach,
Manchester, M3 7FB
www.aecom.com

LEGEND

- Order Limits
- Detailed Sheet Number
- Work No. 10A.1 - Access Highway Improvements and Use



Infrastructure Planning
(Applications; Prescribed Forms
and Procedure) Regulations 2009
Regulation 5(2)(j).



NOTES

- 1: Reproduced from Ordnance Survey digital map data © Crown copyright 2025. All rights reserved. License number: A0000508122.
- 2: Contains Ordnance Survey Data © Crown Copyright and database right 2025.

APPLICATION REFERENCE

H2T_Jan25_DCO_2.4_Rev04

ISSUE PURPOSE

FOR CHANGE APPLICATION

PROJECT NUMBER

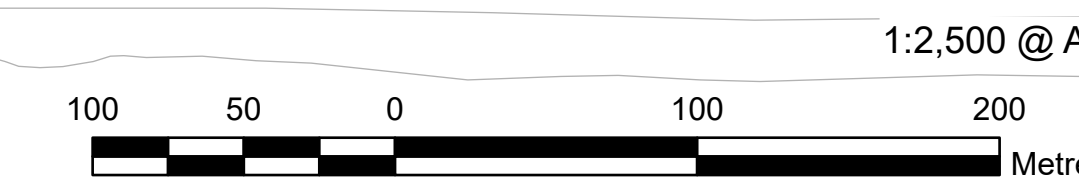
60689030

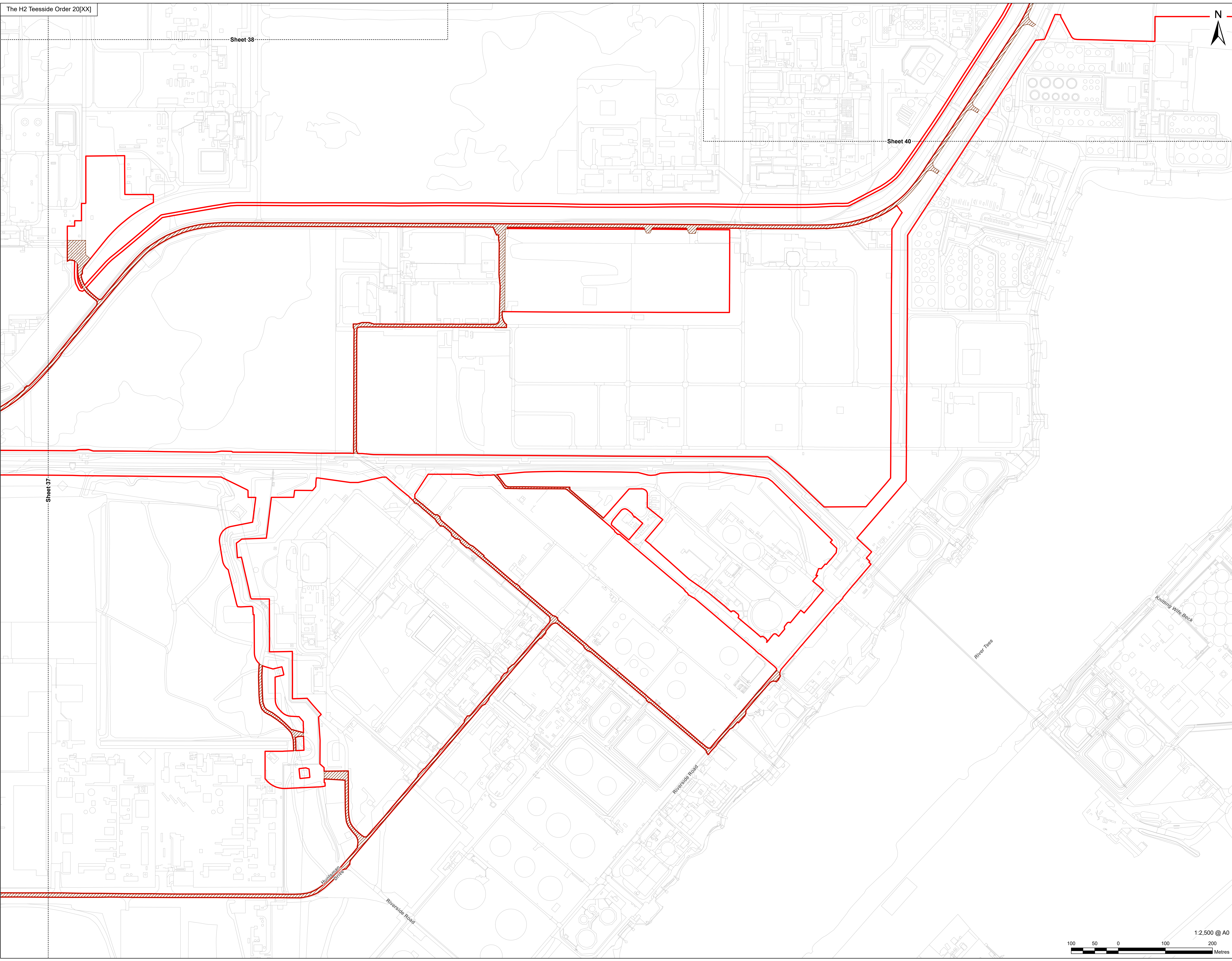
DRAWING TITLE

Works Plans
Work No. 10 - Access Highway
Improvements and Use

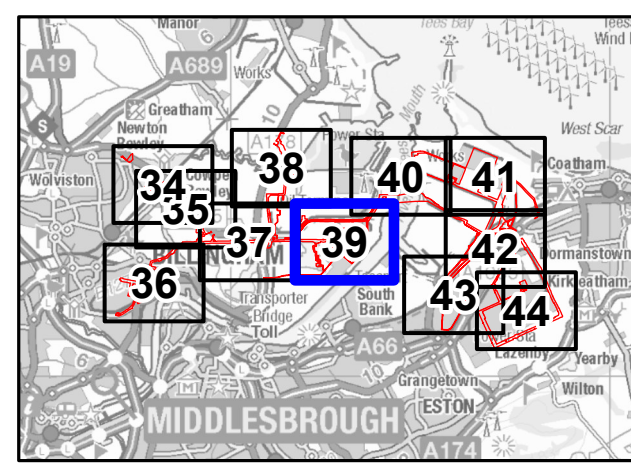
SHEET NUMBER

Sheet 38 of 45





Infrastructure Planning
(Applications; Prescribed Forms
and Procedure) Regulations 2009
Regulation 5(2)(j).



NOTES
1. Reproduced from Ordnance Survey digital map data © Crown copyright 2025. All rights reserved. License number: AC0000508122.
2. Contains Ordnance Survey Data © Crown Copyright and database right 2025.

APPLICATION REFERENCE
H2T_Jan25_DCO_2.4_Rev04

ISSUE PURPOSE
FOR CHANGE APPLICATION

PROJECT NUMBER
60689030

DRAWING TITLE
Works Plans
Work No. 10 - Access Highway
Improvements and Use

SHEET NUMBER
Sheet 39 of 45

This drawing has been prepared for the use of AECOM's client. It may not be used, modified, reproduced or relied upon by third parties, except as agreed by AECOM, or as required by law. AECOM accepts no responsibility, and denies any liability, whatsoever, to any party that uses or relies on this drawing without AECOM's express written consent. All measurements must be obtained from the stated dimensions.



AECOM Limited
100 Embankment,
Cathedral Approach,
Manchester, M3 7FB
www.aecom.com

- Order Limits
- Detailed Sheet Number
- Work No. 10A.1 - Access Highway Improvements and Use

Emergency Access Road

River Tees

Sheet 41

Sheet 39

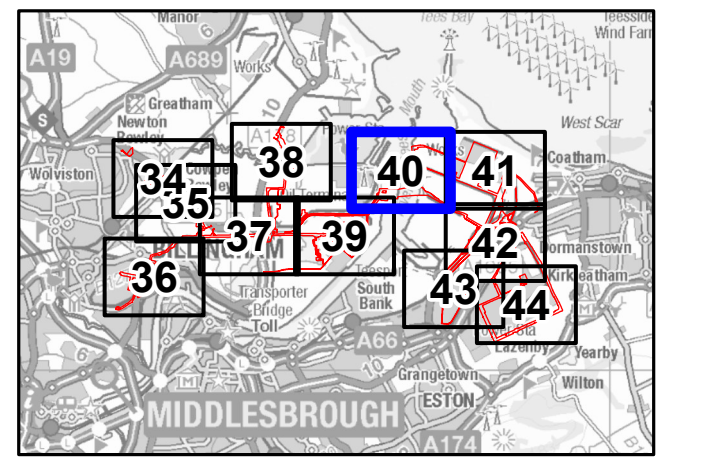
Dabholm Cut

Sheet 42

1:2,500 @ A0



**Infrastructure Planning
(Applications: Prescribed Forms
and Procedure) Regulations 2009
Regulation 5(2)(j).**



NOTES

- 1: Reproduced from Ordnance Survey digital map data © Crown copyright 2025. All rights reserved. License number A00000808122.
- 2: Contains Ordnance Survey Data © Crown Copyright and database right 2025.

APPLICATION REFERENCE

H2T_Jan25_DCO_2.4_Rev04

ISSUE PURPOSE

FOR CHANGE APPLICATION

PROJECT NUMBER

60689030

DRAWING TITLE

Works Plans
Work No. 10 - Access Highway
Improvements and Use

SHEET NUMBER

Sheet 40 of 45

This drawing has been prepared for the use of AECOM's client. It may not be used, modified, reproduced or relied upon by third parties, except as agreed by AECOM, or as required by law. AECOM accepts no responsibility, and denies any liability, whatsoever, to any party that uses or relies on this drawing without AECOM's express written consent. Do not scale this document. All measurements must be obtained from the stated dimensions.



APPLICANT



CONSULTANT

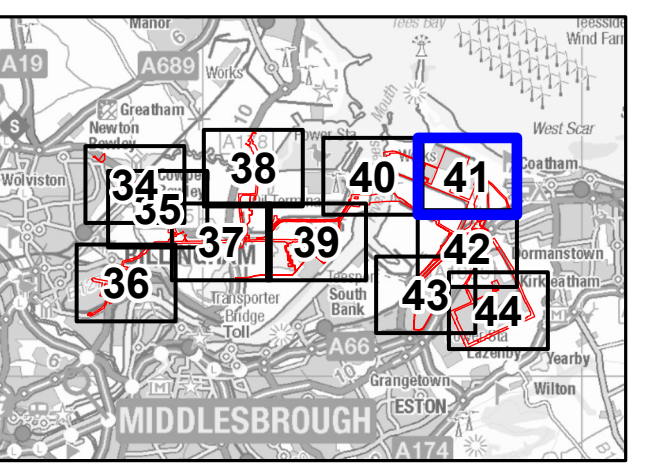
AECOM Limited
100 Embankment,
Cathedral Approach,
Manchester, M3 7FB
www.aecom.com

LEGEND

- Order Limits
- Detailed Sheet Number
- Work No. 10A.1 - Access Highway Improvements and Use



Infrastructure Planning
(Applications; Prescribed Forms
and Procedure) Regulations 2009
Regulation 5(2)(j).



NOTES

- 1: Reproduced from Ordnance Survey digital map data © Crown copyright 2025. All rights reserved. License number A0000908122.
- 2: Contains Ordnance Survey Data © Crown Copyright and database right 2025.

APPLICATION REFERENCE

H2T_Jan25_DCO_2.4_Rev04

ISSUE PURPOSE

FOR CHANGE APPLICATION

PROJECT NUMBER

60689030

DRAWING TITLE

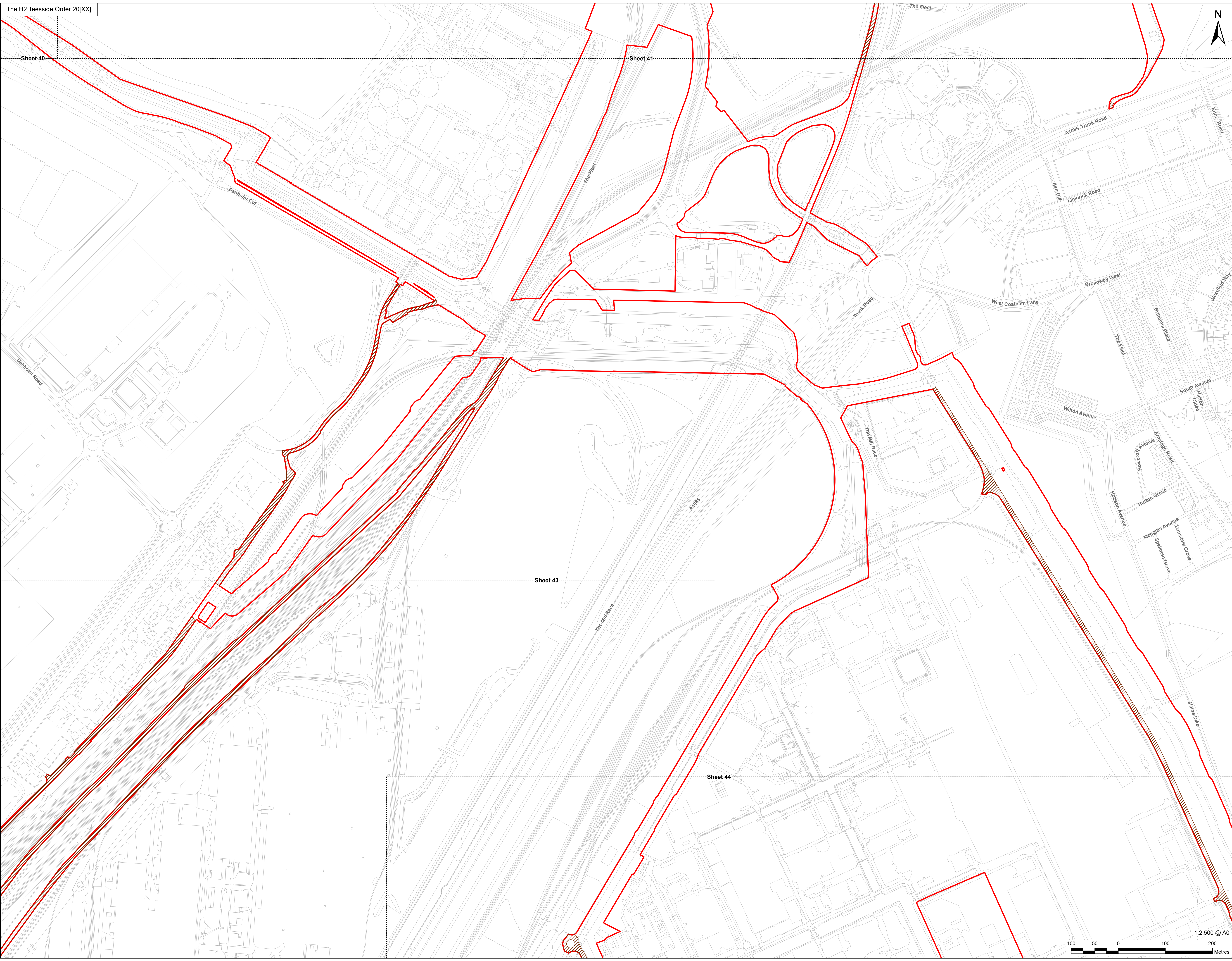
Works Plans
Work No. 10 - Access Highway
Improvements and Use

SHEET NUMBER

Sheet 41 of 45

This drawing has been prepared for the use of AECOM's client. It may not be used, modified, reproduced or relied upon by third parties, except as agreed by AECOM, or as required by law. AECOM accepts no responsibility, and denies any liability, whatsoever, to any party that uses or relies on this drawing without AECOM's express written consent. Do not scale this document. All measurements must be obtained from the stated dimensions.

Drawn: MBS Checked: LL Approved: JL Date: 2025-02-05



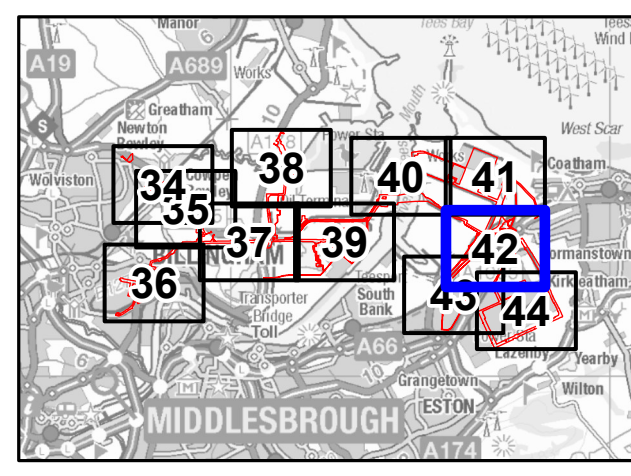
PROJECT
H2 Teesside DCO

APPLICANT
h2 Teesside

CONSULTANT
AECOM Limited
100 Embankment,
Cathedral Approach,
Manchester, M3 7FB
www.aecom.com

LEGEND
Order Limits
Detailed Sheet Number
Work No. 10A.1 - Access Highway
Improvements and Use

Infrastructure Planning
(Applications; Prescribed Forms
and Procedure) Regulations 2009
Regulation 5(2)(j).



NOTES
1: Reproduced from Ordnance Survey digital map data © Crown copyright 2025. All rights reserved. License number: AC000898122.
2: Contains Ordnance Survey Data © Crown Copyright and database right 2025.

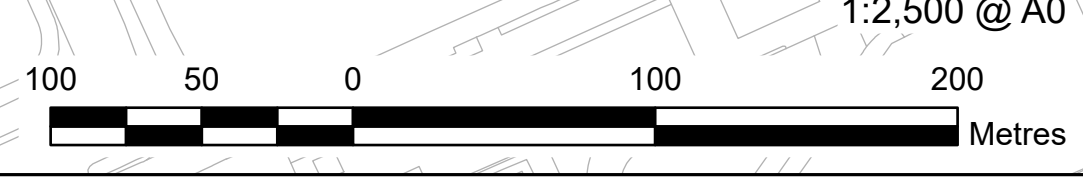
APPLICATION REFERENCE
H2T_Jan25_DCO_2.4_Rev04

ISSUE PURPOSE
FOR CHANGE APPLICATION
PROJECT NUMBER
60689030

DRAWING TITLE
Works Plans
Work No. 10 - Access Highway
Improvements and Use

SHEET NUMBER
Sheet 42 of 45

Revision: 04

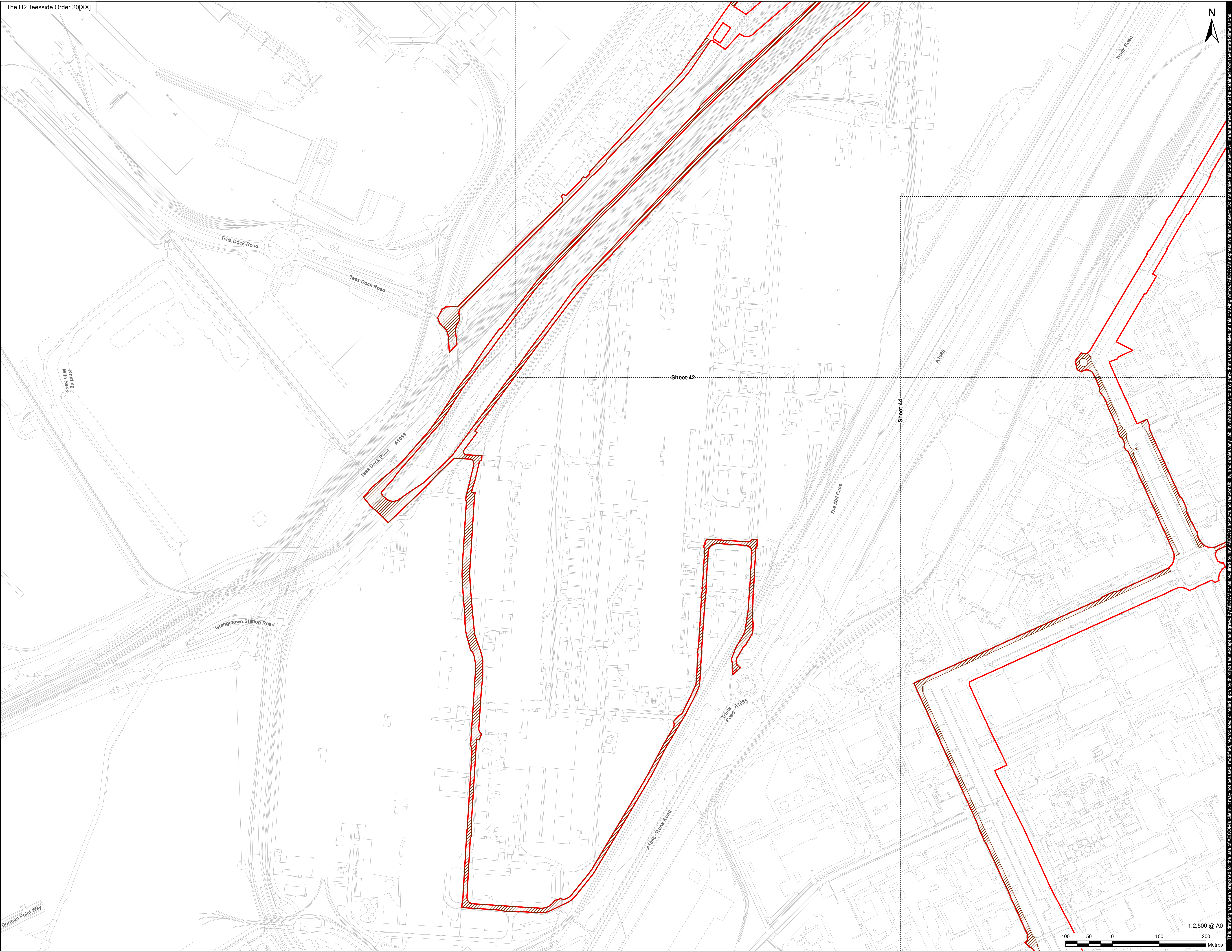


This drawing has been prepared for the use of AECOM's client. It may not be used, modified, reproduced or relied upon by third parties, except as agreed by AECOM or as required by law. AECOM accepts no responsibility, and denies any liability, whatsoever, to any party that uses or relies on this drawing without AECOM's express written consent. Do not scale this document. All measurements must be obtained from the stated dimensions.



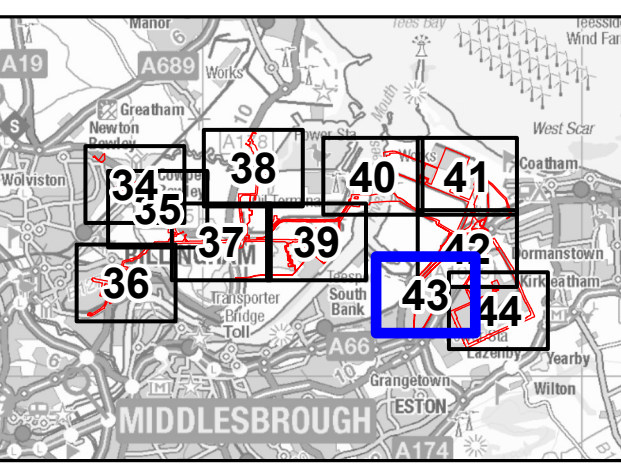
AECOM Limited
100 Embankment,
Cathedral Approach,
Manchester, M3 7FB
www.aecom.com

- Order Limits
- Detailed Sheet Number
- Work No. 10A.1 - Access Highway Improvements and Use



This drawing has been prepared for the use of AECOM's client. It may not be used, modified, reproduced or relied upon by third parties, except as agreed by AECOM, or as required by law. AECOM accepts no responsibility, and denies any liability, whatsoever, to any party that uses or relies on this drawing without AECOM's express written consent. Do not scale this document. All measurements must be obtained from the stated dimensions.

**Infrastructure Planning
(Applications: Prescribed Forms
and Procedure) Regulations 2009
Regulation 5(2)(j).**



NOTES

- 1: Reproduced from Ordnance Survey digital map data © Crown copyright 2025. All rights reserved. License number: AC0000908122.
- 2: Contains Ordnance Survey Data © Crown Copyright and database right 2025.

APPLICATION REFERENCE

H2T_Jan25_DCO_2.4_Rev04

ISSUE PURPOSE

FOR CHANGE APPLICATION

PROJECT NUMBER

60689030

DRAWING TITLE

Works Plans
Work No. 10 - Access Highway
Improvements and Use

SHEET NUMBER

Sheet 43 of 45



Dorman Point Way

Killing
Wife Beck

Tees Dock Road

Tees Dock Road

Tees Dock Road A1685

Grangetown Station Road

Trunk A1685
Road

A1689

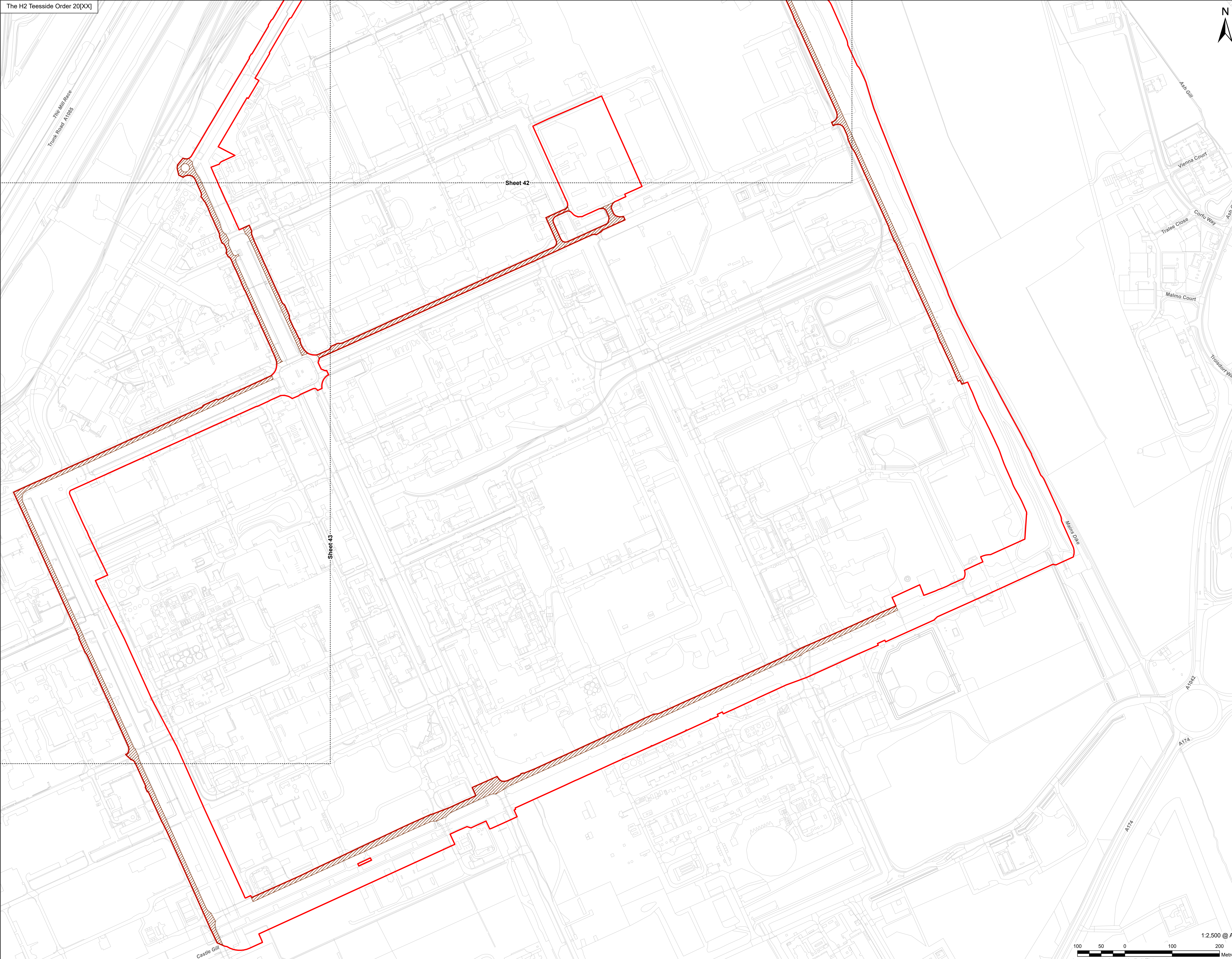
The Mill Race

Sheet 42

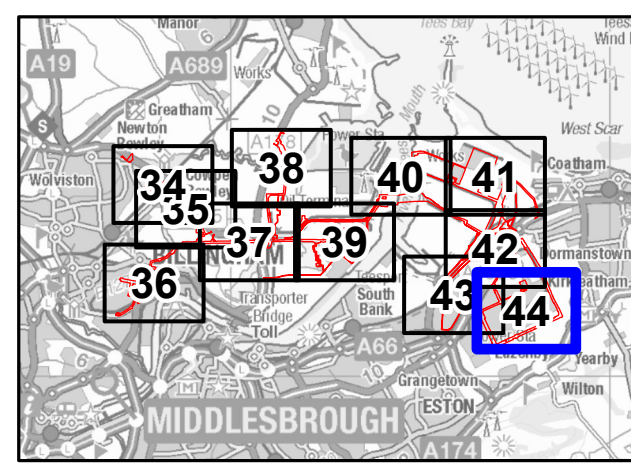
Sheet 44

1:2,500 @ A0

100 50 0 100 200
Metres



Infrastructure Planning
(Applications: Prescribed Forms
and Procedure) Regulations 2009
Regulation 5(2)(j).



NOTES
1: Reproduced from Ordnance Survey digital map data © Crown copyright 2025. All rights reserved. License number AC0000808122.
2: Contains Ordnance Survey Data © Crown Copyright and database right 2025.

APPLICATION REFERENCE
H2T_Jan25_DCO_2.4_Rev04

ISSUE PURPOSE
FOR CHANGE APPLICATION





PROJECT NUMBER
60689030

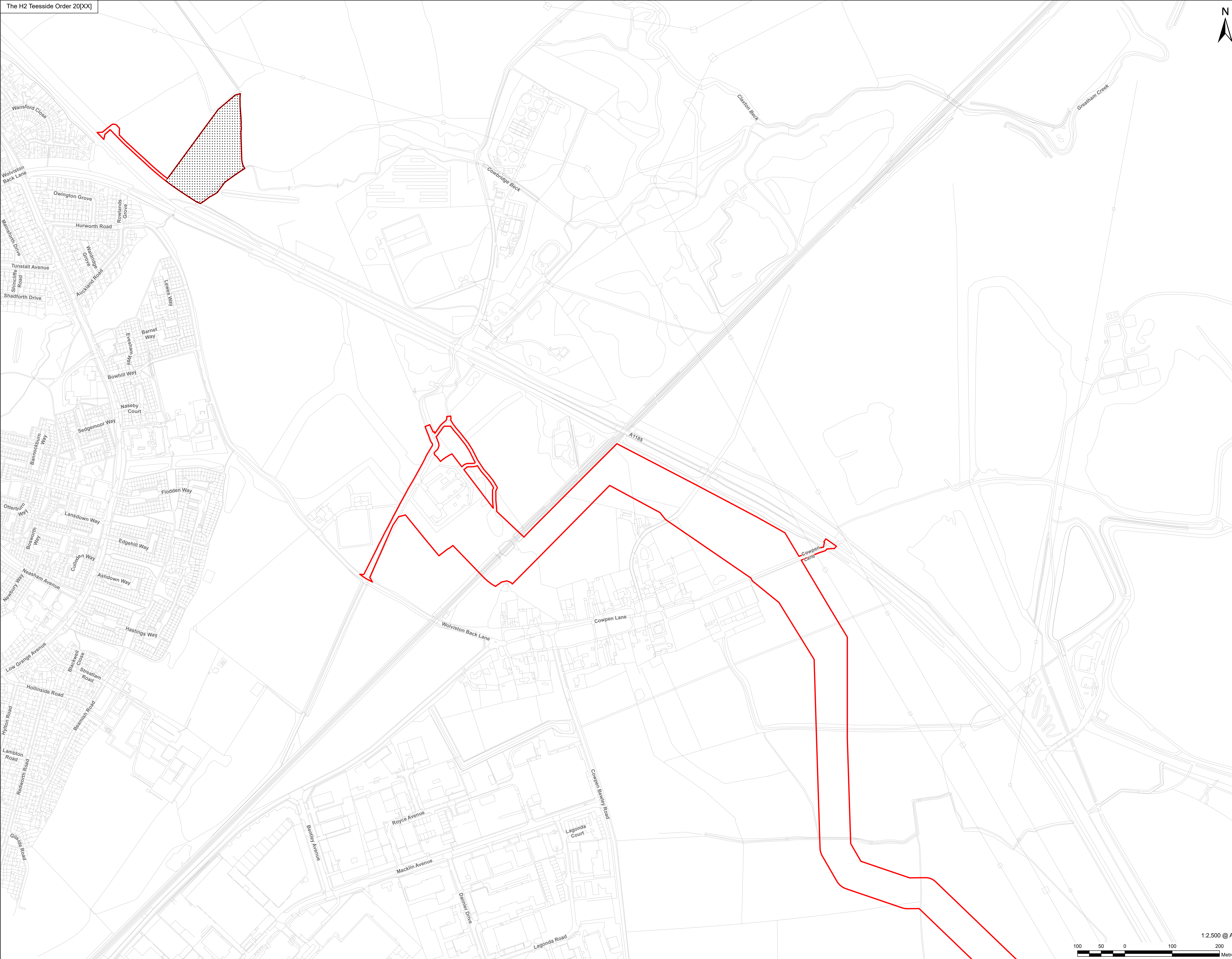
DRAWING TITLE
Works Plans
Work No. 10 - Access Highway
Improvements and Use

SHEET NUMBER
Sheet 44 of 45

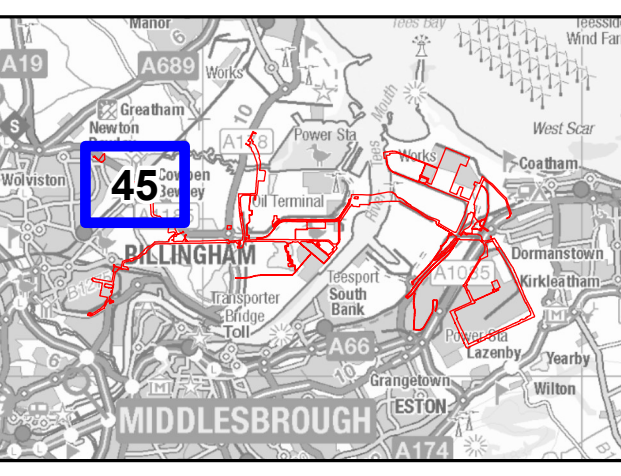
This drawing has been prepared for the use of AECOM's client. It may not be used, modified, reproduced or relied upon by third parties, except as agreed by AECOM or as required by law. AECOM accepts no responsibility, and denies any liability whatsoever, to any party that uses or relies on this drawing without AECOM's express written consent. Do not scale. All measurements must be obtained from the stated dimensions.



-  Order Limits
-  Detailed Sheet Number
-  Work No. 11 - Replacement Land
-  Relating to Work No. 6A.2 & 6B.2



Infrastructure Planning
(Applications; Prescribed Forms
and Procedure) Regulations 2009
Regulation 5(2)(j).



NOTES

- 1: Reproduced from Ordnance Survey digital map data © Crown copyright 2025. All rights reserved. License number AC0000908122.
- 2: Contains Ordnance Survey Data © Crown Copyright and database right 2025.

APPLICATION REFERENCE

H2T_Jan25_DCO_2.4_Rev04

ISSUE PURPOSE

FOR CHANGE APPLICATION

PROJECT NUMBER


60689030

DRAWING TITLE

Works Plans
Work No. 11 - Replacement Land
Relating to Work No. 6A.2 & 6B.2

SHEET NUMBER

Sheet 45 of 45



This drawing has been prepared for the use of AECOM's client. It may not be used, modified, reproduced or relied upon by third parties, except as agreed by AECOM, or as required by law. AECOM accepts no responsibility, and denies any liability, whatsoever, to any party that uses or relies on this drawing without AECOM's express written consent. Do not scale this document. All measurements must be obtained from the stated dimensions.